MANITOBA REGIONS

POPULATION & DEMOGRAPHIC

PROJECTIONS 2005 - 2026

MANITOBA
BUREAU OF STATISTICS

RIGHT ANSWERS
RIGHT NOW

105-02268/

MANITOBA REGIONS

POPULATION & DEMOGRAPHIC

PROJECTIONS 2005 - 2026

MBS 2004-9

PRICE: $50.00

JANUARY 2005

BUREAU
OF STATISTICS

Manitoba

I. EXECUTIVE SUMMARY

Population and demographic projections have been prepared for the eight Economic Regions of Manitoba for the period 2005-2026. These projections are compatible with the MEDIUM level Manitoba population projections prepared by the Manitoba Bureau of Statistics (Manitoba Population Projections 2005 to 2036, MBS 2004-8, December 2004).

At the provincial level, the projection assumptions made were:

a) A constant total fertility rate of 1.80.
b) Net international migration increasing to 9,400 persons per year by 2009, and then declining to 7,300 by 2014 where it will stay for the remainder of the projection period.
c) Net interprovincial migration of -2,100 persons per year.
d) A moderate increase in life expectancy.

The Manitoba Bureau of Statistics projects that Manitoba's population will increase by 215,000 persons or 18.4% between 2004 and 2026. In 2026, the population of Manitoba is projected to be 1,385,300.

All regions, with the exception of **Parklands,** are projected to have increases in population by the end of the projection period. The **Parklands** region is projected to decrease by 2,600 persons or 6.0% between 2004 and 2026. The population loss of 2,600 (from 44,100 in 2004 to 41,500 in 2026) is due to a natural increase averaging -50 per year (i.e. 50 more deaths than births per year), combined with a projected annual net migration outflow of -70 persons.

The smallest projected percentage population increase will be for the **Southwest** region. The region's population is projected to increase by 2,000 persons above its 2004 population of 105,400. This is a total growth rate of 1.8% over the 2004 to 2026 period.

The **North** and the **North Central** regions are projected to have population increases of 8,400 (9.7%) and 5,800 (11.7%) respectively between 2004 and 2026. Both of these percentage increases are below the projected Manitoba population increase of 18.4% for the same time period.

The percent change in population for the **Winnipeg** and **Interlake** regions are both projected to be above the provincial percent change of 18.4%. **Winnipeg** is projected to grow by 20.6% (up 134,000 persons) between 2004 and 2026. The **Interlake** is projected to increase by 20.8% (up 18,100 persons). Winnipeg's share of the total population of Manitoba will grow from 55.53% in 2004 to 56.58% in 2026.

The **Southeast** region will have the largest projected percentage population increase at 33.5% (up 31,300 persons over the 2004 population of 93,500). The **South Central** region follows closely behind with a projected growth rate of 32.8% for an increase of 18,200 persons from the 2004 population of 55,200. Their share of the population will increase from 7.99% to 9.01% and 4.72% to 5.30% respectively.

TABLE OF CONTENTS

		PAGE
I.	Executive Summary	1
II.	Introduction	5
III.	Projected Regional Population 2005 to 2026	7
IV.	Projected Population Component Assumptions	15
	i) Births	15
	ii) Deaths	16
	iii) International Migration	17
	iv) Interprovincial Migration	18
	v) Intraprovincial Migration	19
	vi) Total Migration	20

APPENDICES

A	Regional Demographic Projections by Population Component	23
B	Regional Projected Population by Gender	37
C	Regional Projected Population by Aggregated Age Groups	45
D	Regional Projected Median Ages by Gender	55
E	Regional Projected Population by Age and Gender Groups	61

Cartography by: Manitoba Natural Resources
Land Information Division

© Manitoba Bureau of Statistics

MAN 1419

OFFICIAL REGIONS FOR DATA COLLECTION

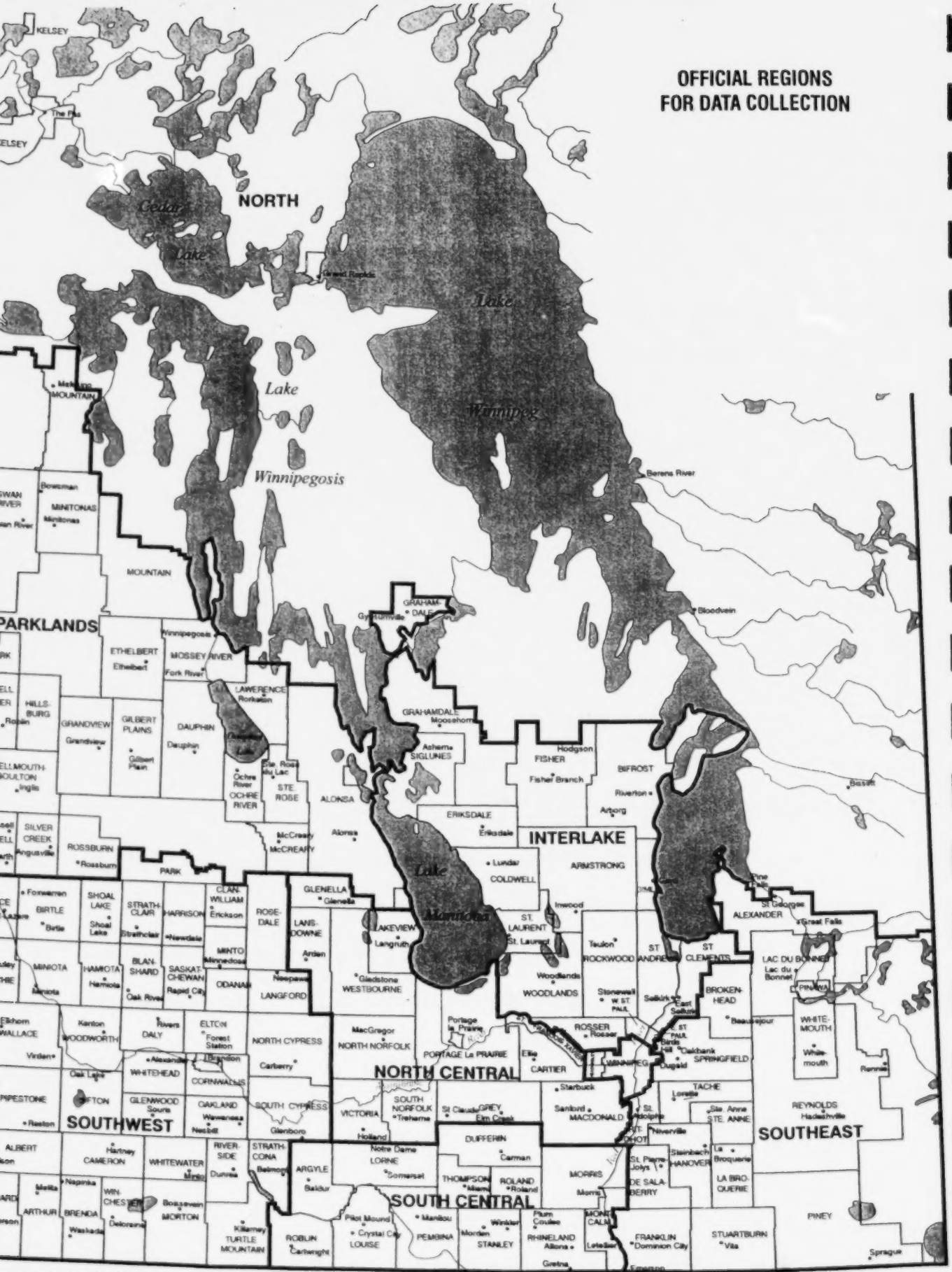

Cartography by: Manitoba Natural Resources
Land Information Division

© Manitoba Bureau of Statistics

MAN 1419

II. INTRODUCTION

This report presents population projections and demographic components for the eight Manitoba Economic Regions during the period July 1, 2004 - June 30, 2026. The eight Economic Regions (also known as Official Regions for Data Collection) are aggregations of the 23 census divisions as follows:

ECONOMIC REGION	CENSUS DIVISIONS	2004 BASE POPULATION	PERCENT (%) DISTRIBUTION
Southeast	1, 2, 12	93,500	8.0
South Central	3, 4	55,800	4.8
Southwest	5, 6, 7, 15	105,400	9.0
North Central	8, 9, 10	49,300	4.2
Winnipeg	11	649,800	55.5
Interlake	13, 14, 18	87,000	7.4
Parklands	16, 17, 20	44,100	3.8
North	19, 21, 22, 23	85,800	7.3
Manitoba Total		1,170,300	100.0

These regional projections are compatible with the Medium level Manitoba population projections recently released by the Manitoba Bureau of Statistics (MBS 2004-8, December 2004). The base population for these projections is the Statistics Canada 2004 Post-Censal population estimate of 1,170,300 for Manitoba. This population has been distributed on a regional basis.

Projections are not forecasts but are based on what would occur if the stated assumptions hold true. The assumptions are based on recent trends and reflect the impact on regional populations if these trends were to continue. As the process of change is cumulative, the reliability of the projections may decrease over time. The Manitoba Bureau of Statistics will review the projections annually and revise when necessary.

To obtain further information on this report, please contact Jacqueline Storen at (204) 945-2396.

TABLE 1

PROJECTED REGIONAL POPULATION BY YEAR
1996 TO 2004 ESTIMATED AND 2005 TO 2026 PROJECTED

BOTH SEXES

CENSUS YEAR	SOUTHEAST	SOUTH CENTRAL	SOUTHWEST	NORTH CENTRAL	WINNIPEG	INTERLAKE	PARKLANDS	NORTH	MANITOBA
1996	84,500	51,900	106,800	47,900	631,000	80,200	46,900	85,000	1,134,200
1997	85,600	52,100	106,600	48,100	629,900	81,100	46,700	85,900	1,136,100
1998	86,100	52,300	106,400	48,400	630,100	82,100	46,400	85,800	1,137,500
1999	87,100	52,500	106,600	48,800	632,500	83,200	46,400	85,400	1,142,500
2000	88,100	53,000	106,300	48,900	635,900	84,000	46,100	85,100	1,147,400
2001	89,100	53,700	105,800	48,800	638,900	84,600	45,400	84,900	1,151,300
2002	90,400	54,100	105,300	48,900	641,800	85,100	45,000	85,000	1,155,600
2003	91,900	54,600	105,400	49,200	644,800	85,900	44,400	85,400	1,161,600
2004	93,500	55,200	105,400	49,300	649,800	87,000	44,100	85,800	1,170,300
2005	95,000	56,000	105,500	49,600	655,700	87,700	43,900	86,200	1,179,700
2006	96,400	56,900	105,500	49,800	662,100	88,400	43,800	86,500	1,189,400
2007	97,900	57,800	105,600	50,000	668,900	89,100	43,600	86,900	1,199,700
2008	99,300	58,700	105,700	50,200	676,100	89,800	43,500	87,200	1,210,500
2009	100,800	59,600	105,800	50,500	683,700	90,600	43,300	87,600	1,221,900
2010	102,200	60,500	105,900	50,700	691,400	91,400	43,200	87,900	1,233,300
2011	103,600	61,300	106,100	51,000	698,700	92,200	43,000	88,300	1,244,300
2012	105,000	62,100	106,200	51,300	705,600	93,000	42,900	88,700	1,254,900
2013	106,400	62,900	106,400	51,600	712,100	93,900	42,800	89,100	1,265,000
2014	107,800	63,700	106,500	51,800	718,100	94,800	42,700	89,500	1,274,800
2015	109,200	64,400	106,600	52,100	724,000	95,600	42,600	89,900	1,284,500
2016	110,600	65,200	106,800	52,400	729,800	96,500	42,500	90,300	1,294,300
2017	112,100	66,100	106,900	52,700	735,600	97,400	42,400	90,700	1,303,900
2018	113,600	66,900	107,000	53,000	741,300	98,400	42,300	91,100	1,313,600
2019	115,000	67,700	107,100	53,300	746,900	99,300	42,200	91,600	1,323,100
2020	116,500	68,500	107,200	53,600	752,400	100,200	42,100	92,000	1,332,500
2021	117,900	69,400	107,300	53,900	757,900	101,000	42,000	92,400	1,341,800
2022	119,300	70,200	107,400	54,200	763,200	101,900	41,900	92,800	1,350,900
2023	120,800	71,000	107,400	54,500	768,500	102,700	41,800	93,100	1,359,800
2024	122,100	71,800	107,400	54,700	773,700	103,600	41,700	93,500	1,368,500
2025	123,500	72,600	107,400	54,900	778,800	104,300	41,600	93,800	1,377,000
2026	124,800	73,400	107,400	55,100	783,800	105,100	41,500	94,200	1,385,300

NOTE: A CENSUS YEAR IS DEFINED AS JULY 1 TO JUNE 30

DATA SOURCE: STATISTICS CANADA, MANITOBA BUREAU OF STATISTICS

JANUARY 2005

III. PROJECTED REGIONAL POPULATION 2005 - 2026

Table 1 illustrates the annual estimated and projected population for Manitoba and its Economic Regions over the period 1996 to 2026. During the period 2005 to 2026, the population of Manitoba is projected to increase by 215,000 persons or 18.4%.

Based on the projected population changes displayed in Chart 1, the eight regions fall into three groups. Group one is composed of those regions that are projected to grow at a faster rate than the province as a whole during the projection period. Group two consists of those regions that are projected to have significant growth over the projection period but at less than the provincial rate of growth. The last group contains those regions that are projected to have either a decrease in population or to remain relatively unchanged over the projection period.

The regions in group one are Southeast, South Central, Winnipeg and Interlake. All four regions are projected to increase in population throughout the projection period at a rate greater than Manitoba's.

These regions are also projected to increase their share of Manitoba's population (as shown in Chart 2). The Southeast's share is to increase by 1.02 percentage points (from 7.99% to 9.01%) while South Central's share is increasing 0.58 points (from 4.72% to 5.30%). For the Interlake, an increase of 0.16 percentage points is projected from 7.43% to 7.59%.

Winnipeg which includes the Rural Municipality of Headingley is projected to exceed 700,000 persons by 2011. It's population share of Manitoba's population is projected to increase by 1.05 points in the next 21 years to 56.58%.

The regions in group two are North Central and North. Both of these regions are projected to have smaller percentage population increases than the provincial increase over the projection period. The population of the North Central region is projected to increase by 11.7% (5,800) over the projection period. From a 2004 base of 85,800, the population of the North is projected to increase 8,400 (9.7%) by the year 2026.

During this time period, the North Central's share of Manitoba's population is projected to decrease slowly to 3.98% in 2026 from 4.22% in 2004. The North is projected to have a population share decrease from 7.33% to 6.80% by the year 2026.

Group three consists of the two remaining regions of Parklands and Southwest. Parklands is projected to have a population decline while the Southwest is projected to have a very slight increase over the next 21 years. The population of Parklands is projected to fall 2,600, representing 6.0% of the 2004 base 44,100. The population of Southwest is projected to increase by 2,000 persons, which is 1.8% of the 2004 population of 105,400.

The Parklands' share of Manitoba's population will show a gradual decline, from 3.77% of Manitoba's population in 2004 to 2.99% by the year 2026. The Southwest's share is projected to decrease from 9.01% in 2004 to 7.75% by 2026.

The projected regional age structure is affected by two assumptions. These are the Manitoba fertility rate being below replacement level of 2.1 and increasing life expectancy among the all members of the population. As a result, all regions are projected to have a decrease in their share of population that is composed of zero to fourteen year-olds while an increase is projected for persons sixty-five years and older (see charts 9 and 10).

In particular, the Interlake region is projected to have the largest increase in the proportion of seniors (persons 65 and older), from 14.5% in 2004 to 21.7% in 2026. The North region follows closely behind the Interlake with an increase of 6.3 percentage points, from 5.2% of their population composed of seniors in 2004 to 11.5% in 2026. Other regions projected to have significant gains in their senior population are the Southeast (12.0% to 17.1%), North Central (13.0% to 18.7%) and Winnipeg (13.7% to 18.5%).

For the 0 to 14 year-olds, all regions are projected to record decreases but these declines are not as significant as the growth in seniors.

The projected aging of the population will increase the regional median age. The median age is such that exactly half of the population is older and the remaining half is younger. Provincially, the median age is projected to increase by 2.6 years over the projection period, from 37.0 in 2004 to 39.6 in 2026.

Six of the eight economic regions are projected to record increases in their median ages. The greatest increase in median age is projected for Winnipeg, from 37.6 in 2004 to 41.5 in 2026; an increase of nearly four years. Other regions projected to have significant growth in the median age were the North (26.1 to 28.5), the South Central (33.9 to 35.9) and the Southwest (39.5 to 41.4).

Two regions are projected to see their median ages decrease. The Parklands is projected to record a drop of 2.1 years in the median age, from 42.3 in 2004 to 40.4 in 2026. The median age in the Interlake is projected to decline by one year, from 40.8 in 2004 to 39.8 in 2026.

Regional age structures can be displayed graphically by an age pyramid. The age pyramids in Appendix E illustrate that the age structures differ between the regions. To illustrate, Charts 7 and 8 compare the age structures of Winnipeg and the North. The North region has proportionally more younger persons than Winnipeg.

Total net migration is projected to have a significant impact on some of the regions. At the provincial level, net migration is projected to rise to nearly 7,300 by 2008 and then decrease to 5,200 by 2013, where it will stay for the remainder of the projection period. Significant positive net migration is projected for Winnipeg, the Southeast, South Central and Interlake regions. While the North is projected to observe negative net migration. The remaining regions are projected to have relatively smaller net migration totals.

Details of the projected regional populations are presented in Appendices A through E.

CHART 1. PROJECTED POPULATION AS OF JULY 1st
PERCENT CHANGE: 2004 TO 2026

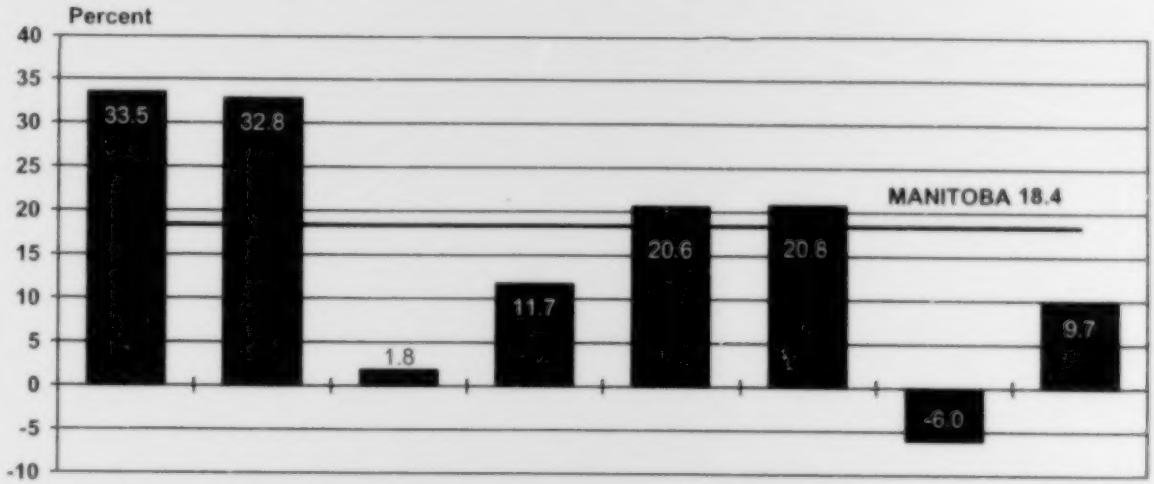

CHART 2. CHANGE IN SHARE OF PROJECTED REGIONAL POPULATION 2004 TO 2026

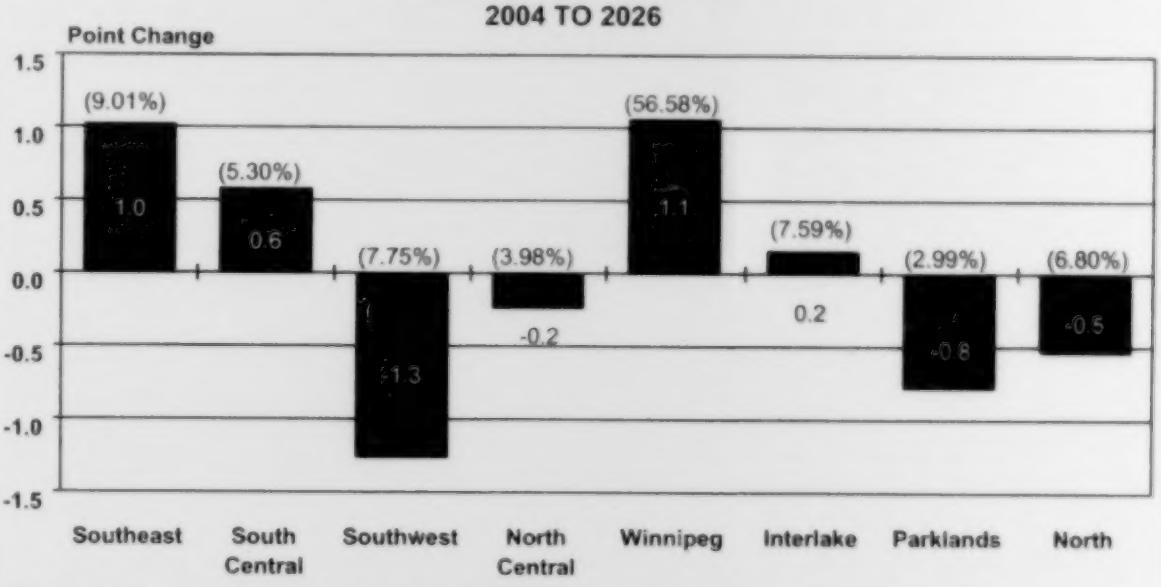

NOTE: THE NUMBER IN BRACKETS REFERS TO THE REGION'S PERCENTAGE OF THE PROJECTED REGIONAL POPULATION IN 2026.

DATA SOURCE: MANITOBA BUREAU OF STATISTICS

JANUARY 2005

CHART 1. PROJECTED POPULATION AS OF JULY 1st
PERCENT CHANGE: 2004 TO 2026

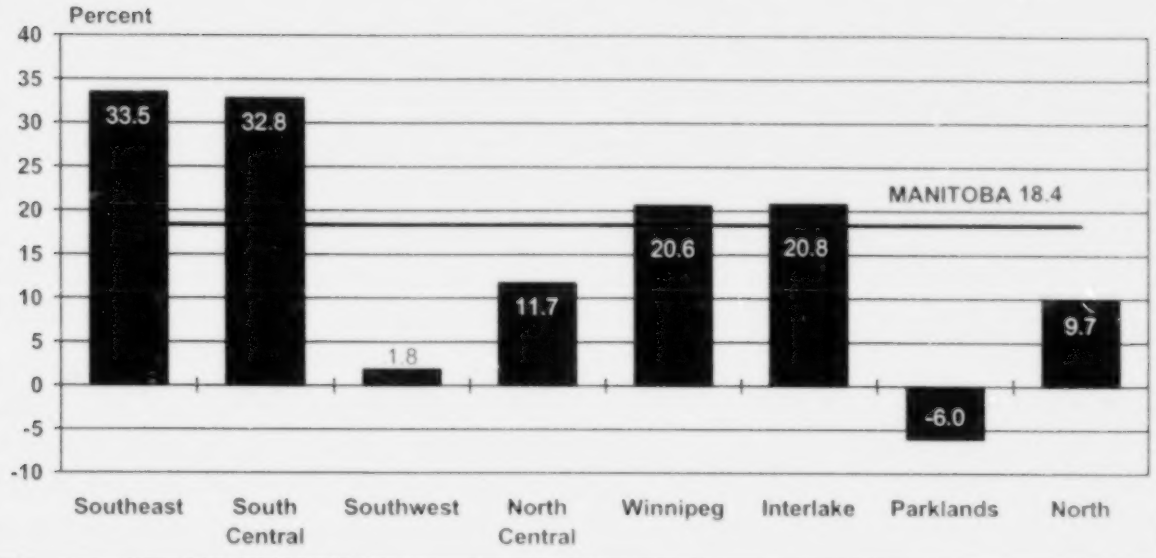

CHART 2. CHANGE IN SHARE OF PROJECTED REGIONAL POPULATION 2004 TO 2026

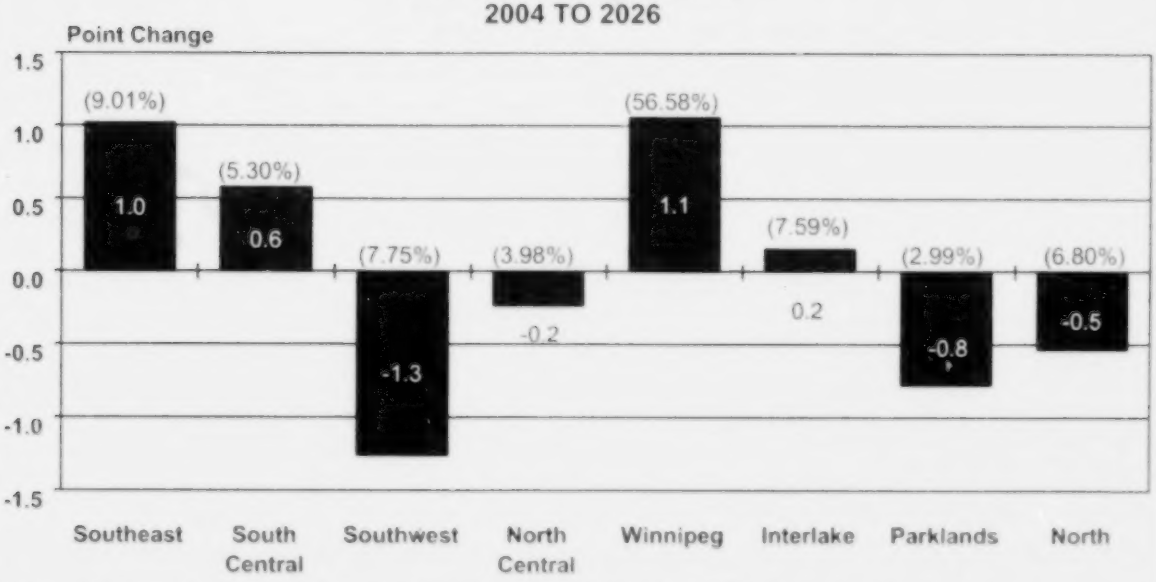

NOTE: THE NUMBER IN BRACKETS REFERS TO THE REGION'S PERCENTAGE OF THE PROJECTED REGIONAL POPULATION IN 2026.

DATA SOURCE: MANITOBA BUREAU OF STATISTICS

JANUARY 2005

CHART 3. POPULATION AS OF JULY 1st
1996 - 2004 ESTIMATED AND 2005 - 2026 PROJECTED

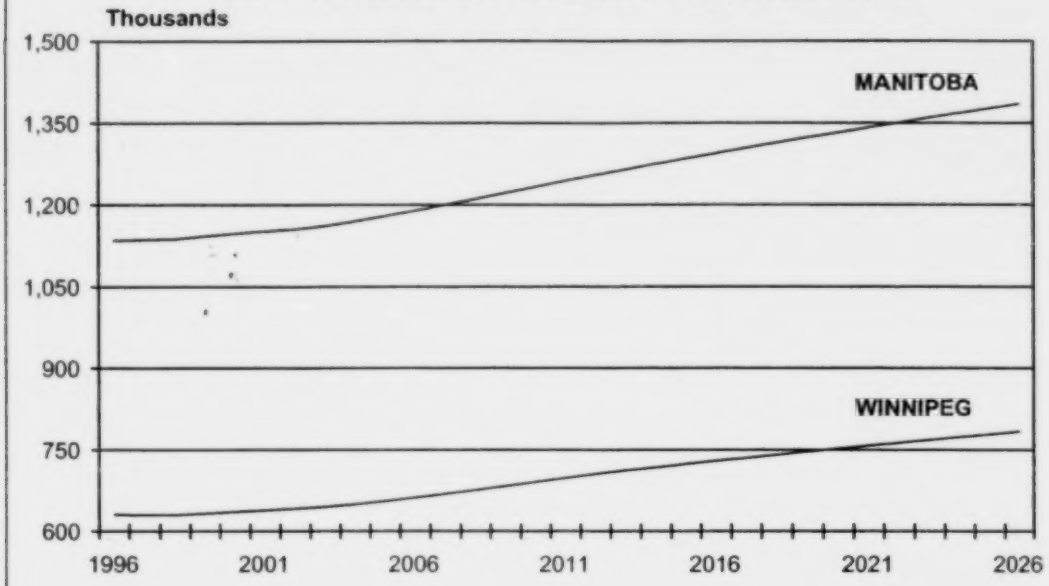

CHART 4. POPULATION AS OF JULY 1st
1996 - 2004 ESTIMATED AND 2005 - 2026 PROJECTED

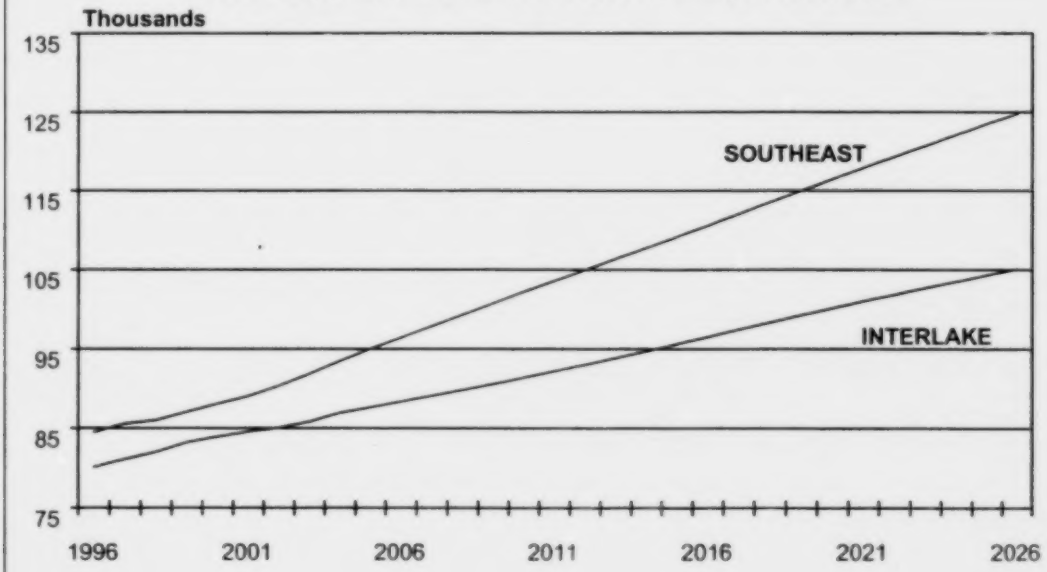

DATA SOURCE: MANITOBA BUREAU OF STATISTICS **JANUARY 2005**

CHART 5. POPULATION AS OF JULY 1st
1996 - 2004 ESTIMATED AND 2005 - 2026 PROJECTED

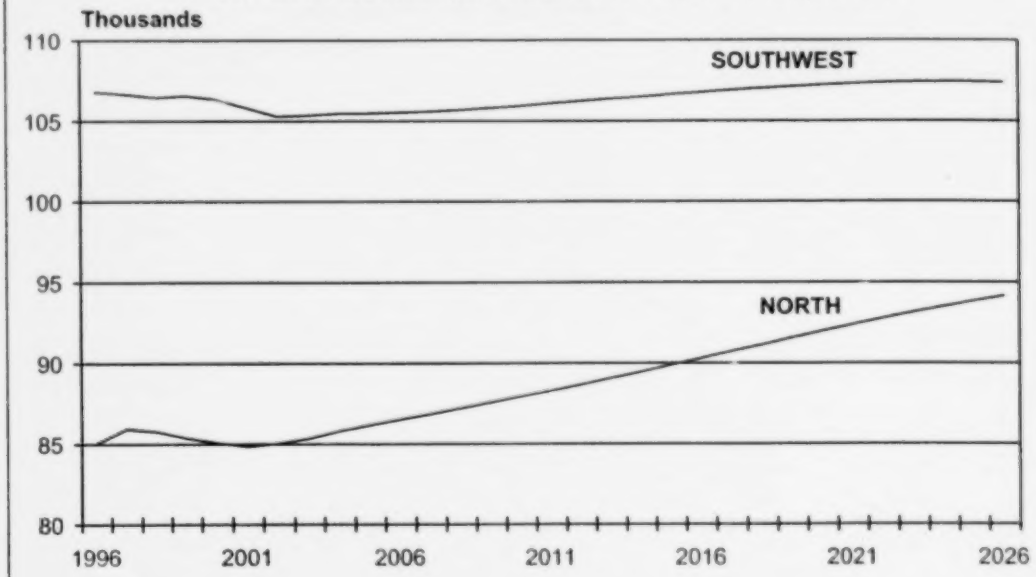

CHART 6. POPULATION AS OF JULY 1st
1996 - 2004 ESTIMATED AND 2005 - 2026 PROJECTED

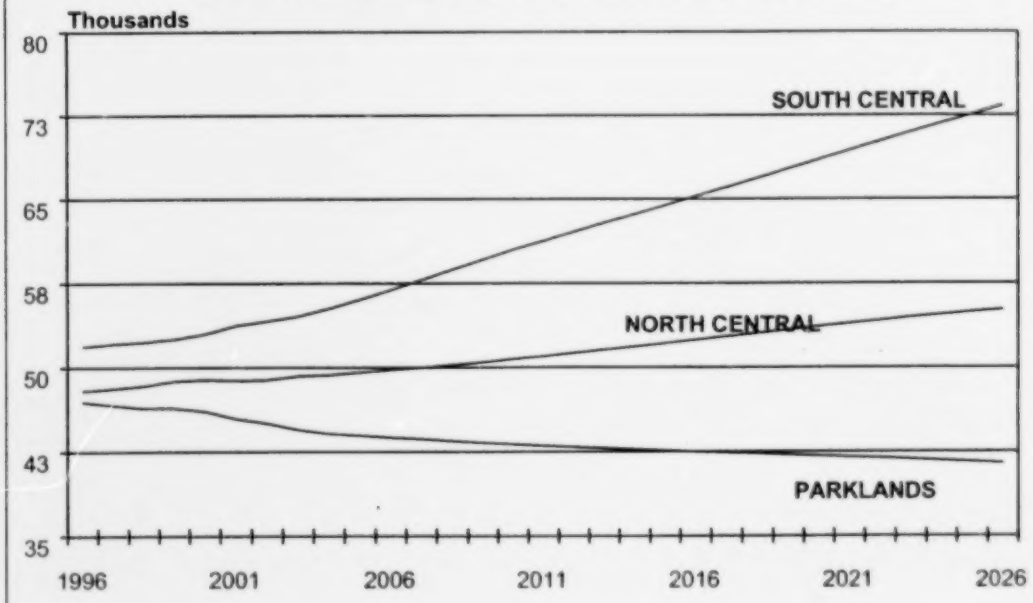

DATA SOURCE: MANITOBA BUREAU OF STATISTICS

JANUARY 2005

CHART 7. ESTIMATED POPULATION PYRAMID FOR 2004
AGE DISTRIBUTION FOR
NORTH AND WINNIPEG REGIONS



DATA SOURCE: MANITOBA BUREAU OF STATISTICS

JANUARY 2005

CHART 8. PROJECTED POPULATION PYRAMID FOR 2026
AGE DISTRIBUTION FOR
NORTH AND WINNIPEG REGIONS

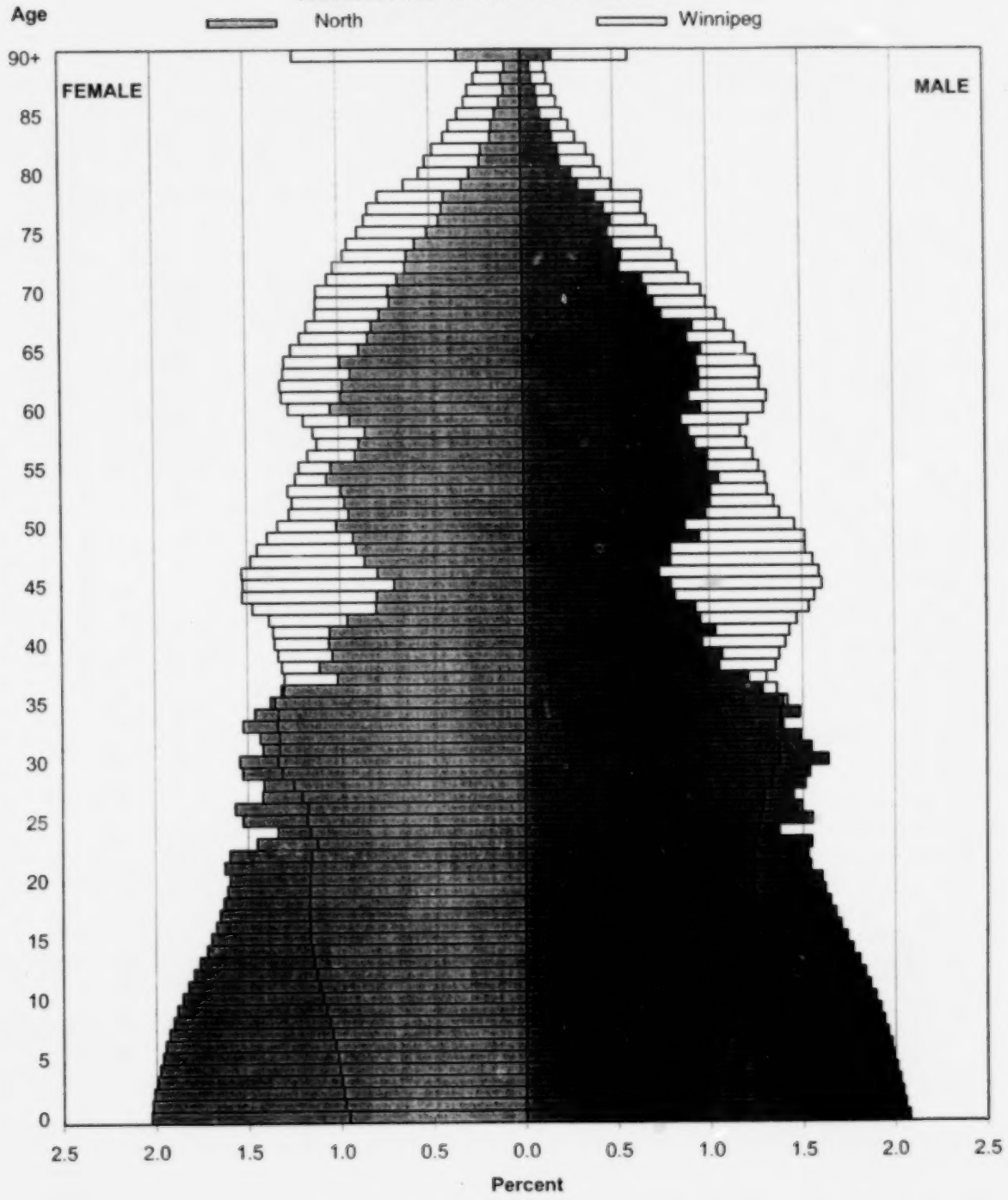

DATA SOURCE: MANITOBA BUREAU OF STATISTICS

JANUARY 2005

CHART 9. PROJECTED REGIONAL POPULATION AS OF JULY 1st
PERCENT OF REGION
0 TO 14 YEARS: 2004 AND 2026

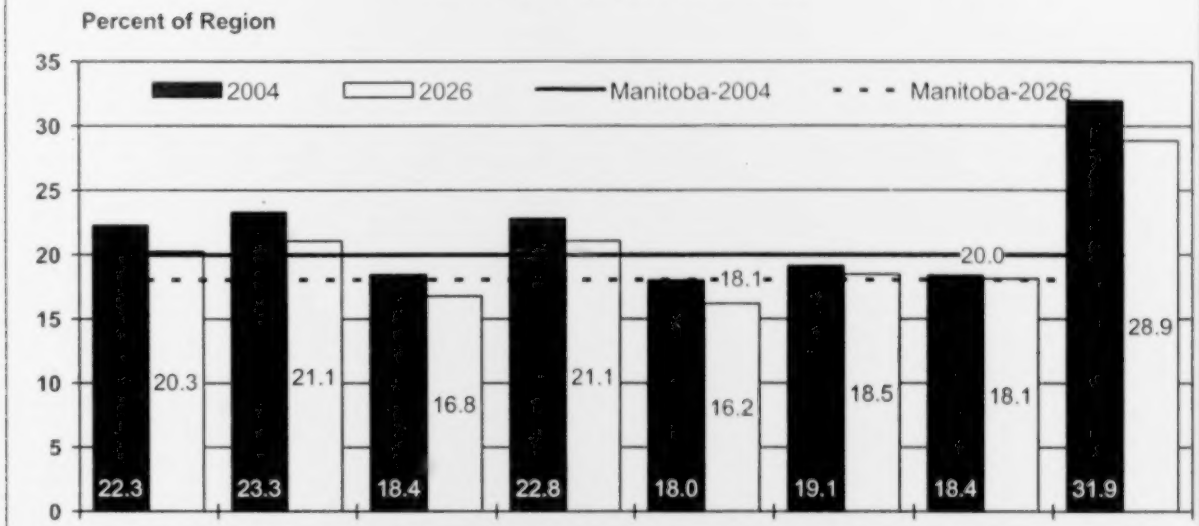

CHART 10. PROJECTED REGIONAL POPULATION AS OF JULY 1st
PERCENT OF REGION
65 YEARS AND OVER: 2004 AND 2026

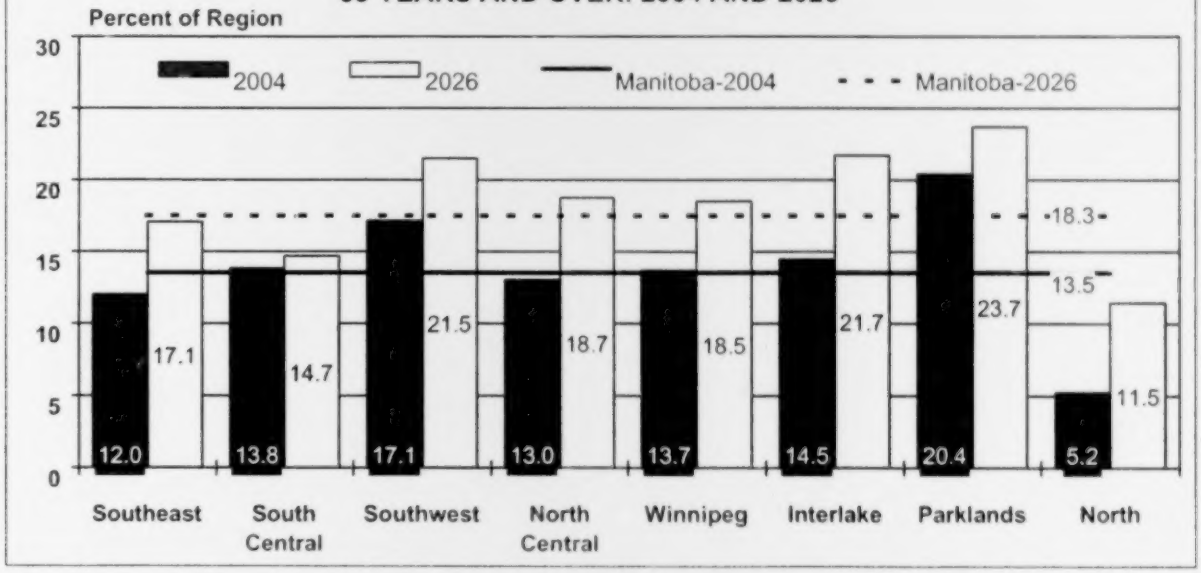

DATA SOURCE: MANITOBA BUREAU OF STATISTICS

JANUARY 2005

CHART 9. PROJECTED REGIONAL POPULATION AS OF JULY 1st
PERCENT OF REGION
0 TO 14 YEARS: 2004 AND 2026

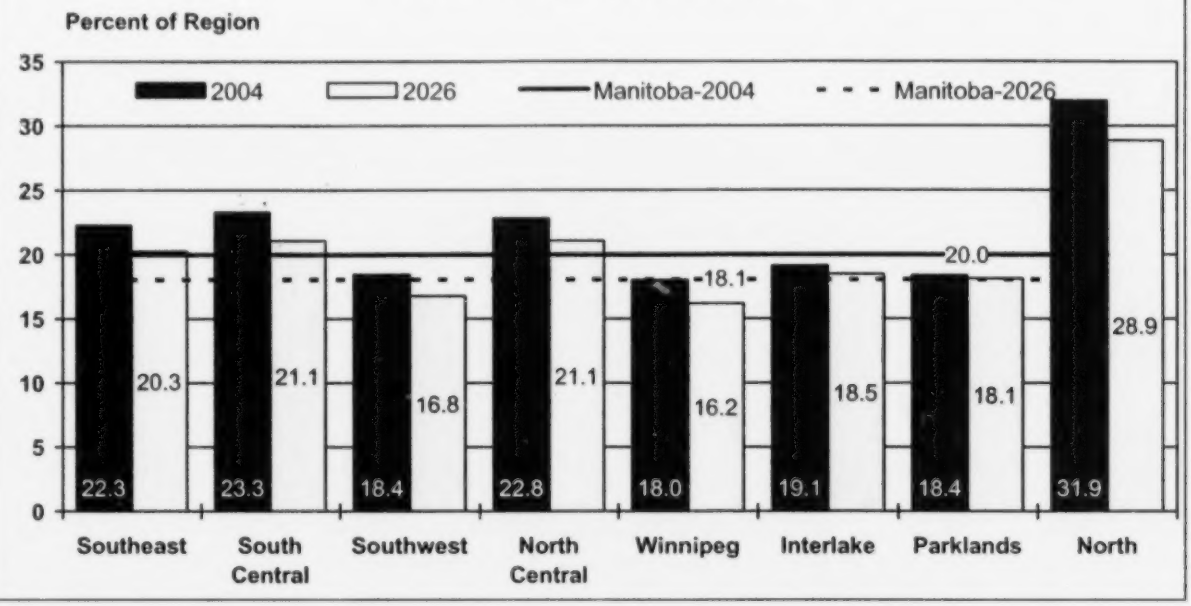

CHART 10. PROJECTED REGIONAL POPULATION AS OF JULY 1st
PERCENT OF REGION
65 YEARS AND OVER: 2004 AND 2026

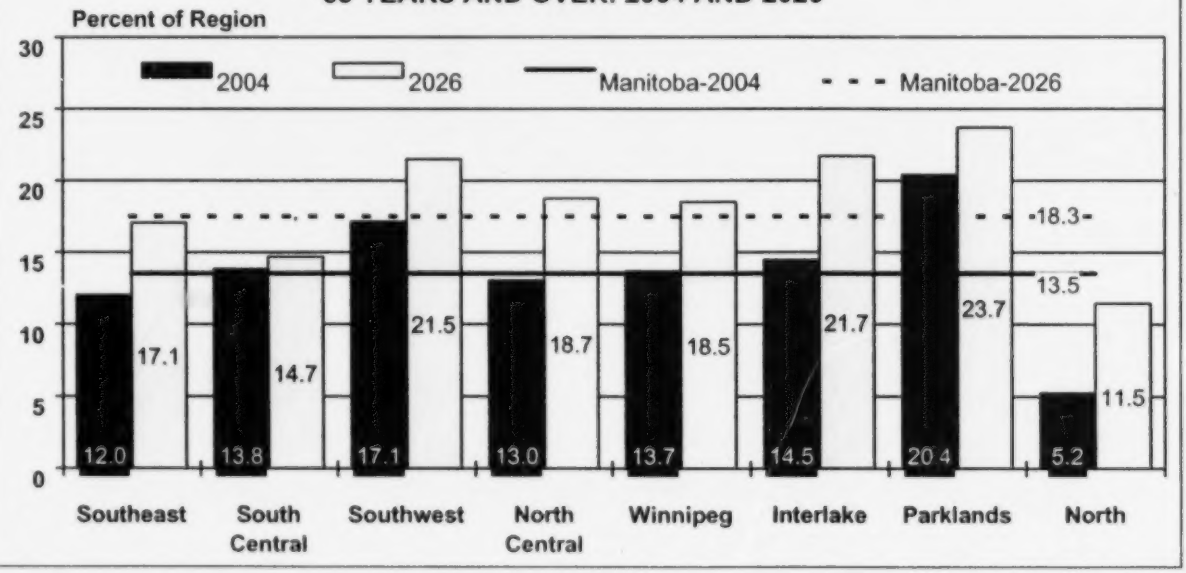

DATA SOURCE: MANITOBA BUREAU OF STATISTICS

JANUARY 2005

IV. PROJECTED POPULATION COMPONENTS ASSUMPTIONS

i) BIRTHS

This section presents the projected births for the eight Economic Regions to the end of the projection period. For projection purposes, the number of births is determined by the number of females 15 - 49 years of age, the total fertility rate, and the age specific distribution of the total fertility rate.

The total fertility rate for each region is shown in Table 2 below, with the projected rates being the estimated rates for 2001 adjusted in order to reflect the projected constant fertility rate at the provincial level. The age specific distribution of the total fertility rate is the latest 5 year average for Manitoba.

With these assumptions, the projected number of births is solely determined from the number of females in each age category between 15 and 49 years of age.

TABLE 2: TOTAL FERTILITY RATES BY REGION

	OBSERVED					PROJECTED
REGION	1981	1986	1991	1996	2001	
Southeast	2.25	2.21	2.11	1.99	2.16	1.95
South Central	2.51	2.26	2.34	2.32	2.27	2.00
Southwest	2.03	1.90	1.87	1.77	1.64	1.63
North Central	2.24	2.21	2.24	2.39	2.26	2.15
Winnipeg	1.58	1.67	1.79	1.68	1.59	1.58
Interlake	1.85	2.00	1.68	1.96	1.82	1.82
Parklands	2.28	2.40	2.04	1.87	1.67	1.90
North	2.89	2.61	2.97	2.99	2.91	2.75
Manitoba	1.86	1.89	1.95	1.89	1.80	1.80

At the provincial level, a constant total fertility rate of 1.80 coupled with a steady increase in the number of females of child bearing age to 2020 will result in a projected increase in the number of births from 13,700 in 2001 to 16,100 by 2019. Then, the aging of the female population will result in a gradual decline to 15,830 births by 2026.

The Southeast, South Central and Interlake regions will all have marked increases in the projected number of births. The Southeast will increase by 510 per year or 45.1% over the 2004 level of 1,130. The Interlake will increase by 420 or 52.5% over the 2004 level of 800. The South Central region will increase by 250 or 33.3% over the 2004 level of 750. In contrast, Winnipeg births are projected to grow by 6.9% between 2004 and 2026.

In the Southwest and Parklands, the number of births per year is projected to peak in 2015 at 1,220 births in the Southwest and 530 in the Parklands. In 2004, the number of births in the Southwest was 1,110 and 470 in the Parklands. After 2015, the number of births is projected to decrease to levels similar to 2004 levels, with 1,070 in the Southwest region and 470 in the Parklands Region.

However, the North Central region is projected to peak in 2018 at 800 births per year, 150 more than in 2004 and above the projected 750 births for 2026. The North follows a similar pattern with the annual number of births is projected to grow to 1,970 by 2020 before decreasing for the last six years of the projection period to 1,930. In 2004, the number of births in the North totalled 1,840.

Detailed information on the number of births by region can be found in Table A1 in Appendix A.

ii) DEATHS

This section presents the projected number of deaths for each of the Economic Regions. For projection purposes, the number of deaths is derived from the life expectancy at birth for each region.

From the life expectancy tables, survival rates by sex and single years of age were determined. These survival rates are then used as the probability of a person being alive at the start of the following year.

During the next 22 years, moderate increases in life expectancy at birth have been projected. These increases are 0.9 years for females and 2.0 years for males at the provincial level. The North will record the largest increase in life expectancy, 4.2 years for females and 5.1 years for males.

TABLE 4: LIFE EXPECTANCY AT BIRTH BY REGION (In Years)

	FEMALE		MALE	
REGION	2004	2026	2004	2026
Southeast	81.5	82.2	76.3	77.3
South Central	81.9	82.2	75.9	77.3
Southwest	81.6	82.2	75.8	77.3
North Central	81.5	82.2	75.4	77.3
Winnipeg	81.3	82.2	75.9	77.3
Interlake	81.9	82.2	76.4	77.3
Parklands	81.4	82.2	75.8	77.3
North	76.5	80.7	70.0	75.1
Manitoba	81.2	82.1	75.2	77.2

The number of deaths in Manitoba is projected to increase by 26.9% or 2,710 deaths between 2004 and 2026. On a regional basis, number of deaths in the South Central, North Central, Winnipeg and North regions are projected to grow in a similar manner over the next 22 years. The number of deaths in Winnipeg is projected to grow by 29.3% or 1,630 deaths per year, followed by projected increases of 27.5% (up 110) for North Central, 25.5% (up 120) in the North and 18.8% (up 90) in South Central.

The number of deaths in Southwest is projected to increase by 30 per year (2.6%) to the end of the projection period. In contrast, the number of deaths in the Southeast and Interlake regions are projected to increase by 410 and 370 per year (61.2% and 48.7% respectively) during the same period.

The only region projected to have a decreased number of deaths for the projection period is the Parklands. Over the next twenty-one years, the number of deaths in the Parklands will decrease by 8.8% or 50 deaths per year by 2026.

Detailed information on the number of deaths by region can be found in Table A2 Appendix A. In addition, natural increase (births minus deaths) by region can be found in Table A3.

MIGRATION SCENARIOS

As the most significant component of population growth, migration has the greatest impact on the year-to-year change in the population of Manitoba's regions.

For these regional projections, the migration scenarios have been developed using the IN and OUT flows for each of the three components: international, interprovincial and intraprovincial. However, in this report only the net figure is presented for each migration component.

The data presented are based on estimates of the regional migration distributions for the five year period July 1998 to June 2003. With the exception of international immigration, each projected regional distribution was calculated by averaging its historical percentage distribution over the five year period July 1998 to June 2003. For international migration, some adjustments were made to the five-year averages to better reflect recent departures from historical trends. The final data for the projection period was then calculated from the regional distribution and the projected Manitoba level for each component.

iii) INTERNATIONAL MIGRATION

TABLE 5: INTERNATIONAL MIGRATION BY REGION 1998 TO 2003

REGION	IMMIGRATION(*) 5 YEAR AVERAGE	IMMIGRATION(*) PERCENT DIST'N (%)	EMIGRATION 5 YEAR AVERAGE	EMIGRATION PERCENT DIST'N (%)
Southeast	562	10.4	103	6.3
South Central	622	11.5	44	2.7
Southwest	225	4.2	113	6.9
North Central	57	1.0	36	2.2
Winnipeg	3,746	69.4	1,147	70.2
Interlake	121	2.2	90	5.5
Parklands	32	0.6	30	1.8
North	31	0.6	71	4.4
Manitoba	5,396	100.0	1,635	100.0

* Includes immigrants (annual average 4,415), Returning Canadians (average 1,030) and net change in the number of non-permanent residents (average 513).

The projected regional distributions for international immigration were phased in over a ten year period from 2004 to 2014, after which the distributions remain constant to the end of the projection period. Only three of the regions were projected to depart significantly from the percent distribution in Table 5. They were Winnipeg, Southeast and South Central. Table 6 shows the estimated regional distribution for 2004 and the projected regional distributions for 2014.

TABLE 6: REGIONAL DISTRIBUTION OF INTERNATIONAL IMMIGRATION

REGION	PERCENT DIST'N (%) 2003-2004 (estimated)	2013-2014 (projected)
Southeast	11.49	6.60
South Central	9.42	6.83
Southwest	3.38	4.12
North Central	1.00	0.75
Winnipeg	70.32	78.63
Interlake	2.11	1.58
Parklands	0.91	0.94
North	1.36	0.53
Manitoba	100.0	100.0

On average, nearly 70.0% of international migrants to Manitoba in the last 5 years have moved to Winnipeg. However, over the last few years larger proportions of these immigrants have been choosing areas outside of Winnipeg as their destination. In particular, the Southeast and South Central regions have recorded significant increases in international immigrants over the last few years and are expected to maintain these increases over the medium term.

Although a small component of population growth for the remaining regions, it is projected that most regions will have positive international migration throughout the projection period although the North region will be between -10 and -20 for the majority of the period.

Detailed information on net international migration by region can be found in Table A4 Appendix A.

iv) INTERPROVINCIAL MIGRATION

Interprovincial migration along with international migration is a major component of migration growth and can have a significant impact on the year-to-year change in the populations of Manitoba's regions.

Table 7 shows the recent distribution of net interprovincial migration by region for the period 1998 to 2003. As can be seen, all regions lost population due to interprovincial migration during this time period.

TABLE 7: INTERPROVINCIAL MIGRATION BY REGION 1998 TO 2003

Region	IN		OUT	
	5 YEAR AVERAGE	PERCENT DIST'N (%)	5 YEAR AVERAGE	PERCENT DIST'N (%)
Southeast	774	5.4	857	4.9
South Central	486	3.4	501	2.9
Southwest	1,582	11.0	1,942	11.1
North Central	440	3.0	466	2.7
Winnipeg	8,630	59.8	10,765	61.5
Interlake	685	4.7	824	4.7
Parklands	700	4.8	714	4.1
North	1,134	7.9	1,446	8.3
Manitoba	14,431	100.0	17,516	100.0

This population loss due to interprovincial migration is projected to continue throughout the projection period. However, due to the aging of the population and a decreased propensity to migrate, the net interprovincial migration is projected to moderate from the levels of -4,300 in 2001, -2,880 in 2002 to -2,100 per year for most of the projection period.

Winnipeg, which had the largest interprovincial migration loss of -2,510 for 2001, will moderate to -1,580 by the year 2004. This is projected to remain at this level for the remainder of the projection period.

The outflow for the Southwest is projected to be the next highest at -250, for most of the projection period. The North, with a projected outflow of -240, follows the Southwest region.

The Interlake and Southeast regions are projected to have smaller outflows of -90 and -20 respectively, over the projection period.

Meanwhile South Central, North Central and Parklands are projected to have small inflows of 20, 10 and 40 respectively.

Detailed information on net interprovincial migration by region can be found in Table A5 Appendix A.

iv) INTRAPROVINCIAL MIGRATION

Table 8 illustrates the net intraprovincial migration (movements of Manitobans between regions of Manitoba) for the 5-year period 1998 to 2003.

During this period, Southeast, Southwest, Winnipeg and Interlake registered population gains from intraprovincial migration. The remaining regions registered losses for this type of migration, with the North having the largest loss at -785 persons annually.

TABLE 8: INTRAPROVINCIAL MIGRATION BY REGION 1998 TO 2003

Region	IN		OUT	
	5 YEAR AVERAGE	PERCENT DIST'N (%)	5 YEAR AVERAGE	PERCENT DIST'N (%)
Southeast	3,201	12.8	2,892	11.6
South Central	950	3.8	1,199	4.8
Southwest	2,147	8.6	2,071	8.3
North Central	1,566	6.3	1,636	6.5
Winnipeg	9,346	37.4	9,181	36.7
Interlake	3,988	15.9	3,259	13.0
Parklands	1,266	5.1	1,441	5.8
North	2,548	10.2	3,334	13.3
Manitoba	25,013	100.0	25,013	100.0

Intraprovincial flows between Manitoba regions are projected to be 24,000 for the last 22 years of the projection period. This will result in slightly smaller projected population flows than shown in Table 8 above.

The North is projected to have a significant net intraprovincial outflow for the entire projection period, with an annual rate of -750 for the final 20 years. The South Central, Parklands and North Central regions are projected to have more moderate net outflows of -240, -170, and -70 respectively for the same time period.

Meanwhile the Interlake is projected to have a net intraprovincial inflow of 700 persons per year from 2003 to 2025. The Southeast, Winnipeg and Southwest regions are projected to have net inflows of 300, 160 and 70 persons per year respectively, during the same period.

Detailed information on net intraprovincial migration by region can be found in Table A6 Appendix A.

iv) TOTAL MIGRATION

Total migration is the sum of the three migration components as described on the previous pages. For migration purposes, the regions can be arranged into three categories.

The first category is projected to have significant positive total migration and consists of the Winnipeg, Southeast, Interlake, and South Central regions.

- Net migration to Winnipeg is projected to increase from an annual rate of 3,600 in 2003 to 5,970 by 2009, after which it declines to 4,450 by 2013. It stays at this level for the remainder of the projection period. The total population gain from migration to Winnipeg in the next 22 years is projected to be 105,060. This is the largest gain of all eight regions.

- For the Southeast, a net value of 1,140 for 2003 is projected to decrease to 770 persons per year by 2013 and then remain at that level. This would result in the second largest total population gain, from migration, of 18,360 over the projection period.

- The Interlake region is projected to decrease from the 2003 level of 990 persons per year to 660 by 2013 and remain there for the next 12 years. The total population gain from migration is projected to be 14,660.

- For the South Central, an annual rate of 420 persons per year in 2003 is projected to increase to 600 persons by 2008, after 2008 it will decline to an annual rate of 350 by 2013 and it will remain constant until the end of the projection period. This results in a population gain from migration of 9,290 from 2004 to 2025.

The second category is projected to have relatively smaller migration flows for the projection period and consists of the Southwest, North Central and Parklands regions.

- The Southwest is projected to have a small annual inflow of 80 persons per year by 2013 and for the remainder of the projection period. However, for the first five years of the projection period, net migration is projected to range from 130 in 2003 to 150 in 2008, after which it declines to an annual rate of 80 by 2013. The total migration gain for the period is projected to be 2,090.

- For the North Central, a total projected outflow of -590 will be the result of a peak outflow of -100 in 2003 moderating to -30 by 2013.

- An outflow of -220 in 2003 dropping to -60 by 2007 and then increasing slightly to -70 by 2012 will lead to a projected total loss of -1,500 for the Parklands region.

The third category is projected to lose a significant portion of its population to migration. The North is the only region in this category.

- The North has a total projected migration loss of -22,330. This will be the result of projected annual losses starting with -940 in 2003, and increasing to -1,020 by 2012.

Detailed information on total net migration by region can be found in Table A7 Appendix A.

APPENDIX A

REGIONAL DEMOGRAPHIC PROJECTIONS BY POPULATION COMPONENT

CHART A1. POPULATION AS OF JULY 1st: SOUTHEAST
1996 - 2004 ESTIMATED AND 2005 - 2026 PROJECTED

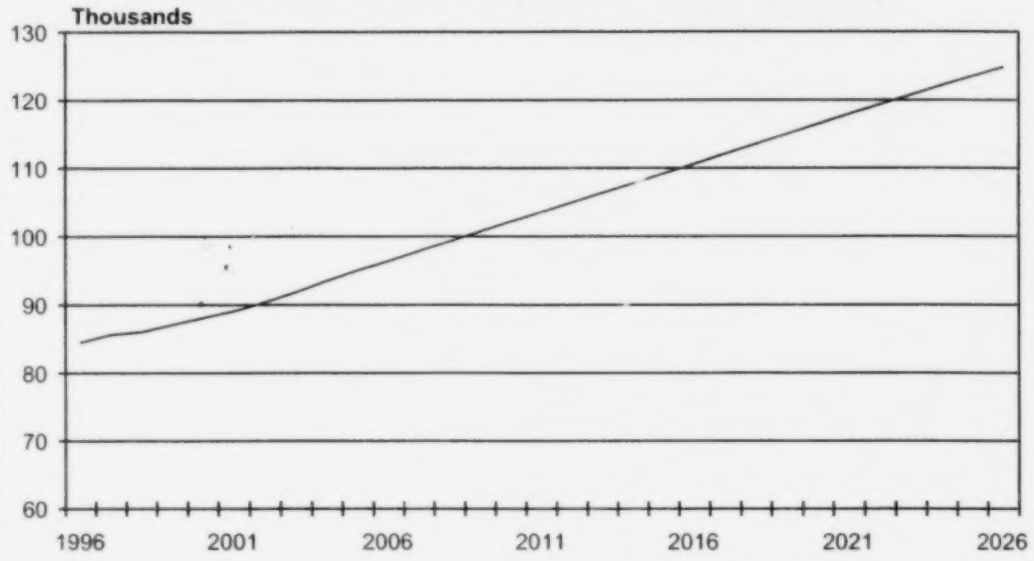

CHART A2. POPULATION AS OF JULY 1st: SOUTH CENTRAL
1996 - 2004 ESTIMATED AND 2005 - 2026 PROJECTED

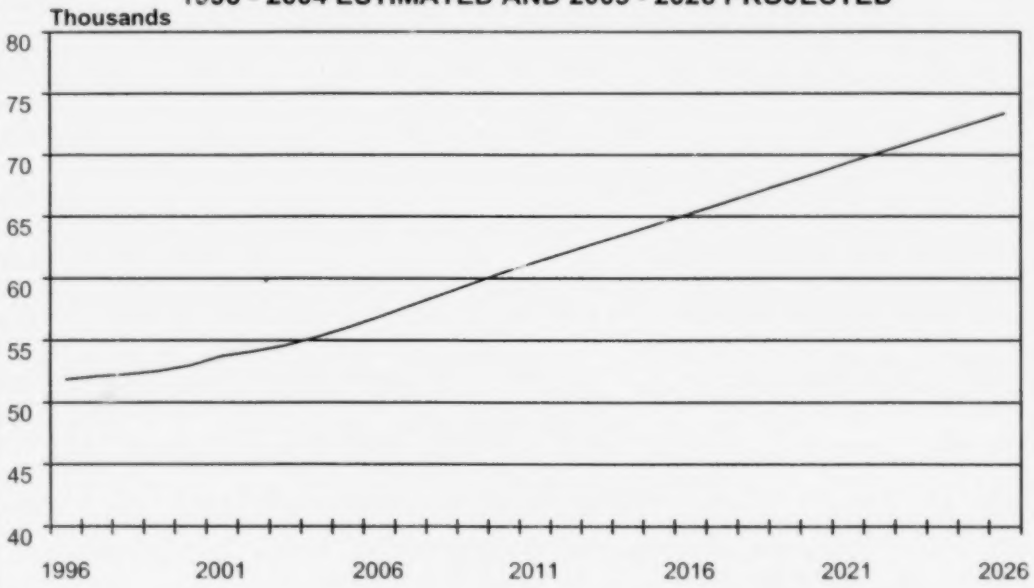

DATA SOURCE: MANITOBA BUREAU OF STATISTICS JANUARY 2005

CHART A3. POPULATION AS OF JULY 1st: SOUTHWEST
1996 - 2004 ESTIMATED AND 2005 - 2026 PROJECTED

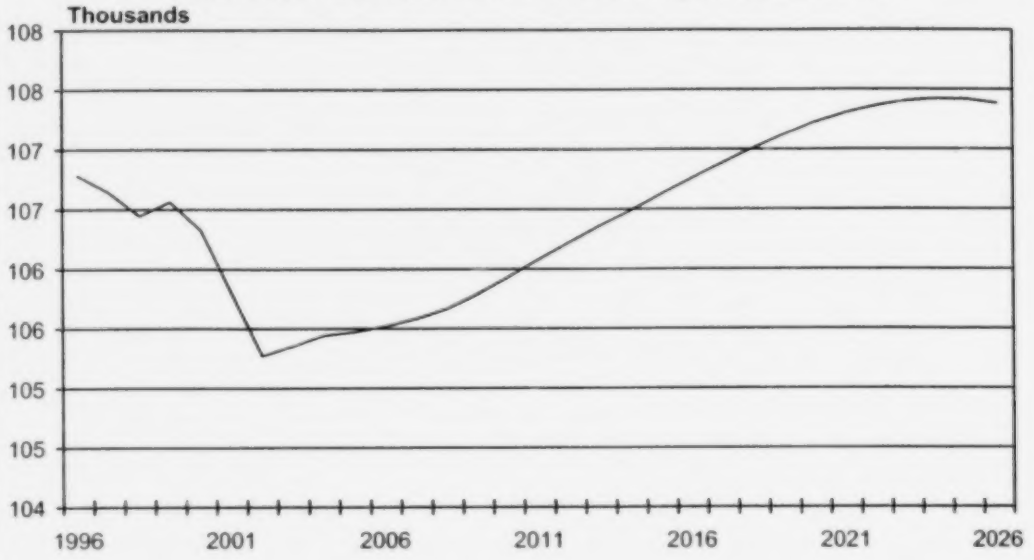

CHART A4. POPULATION AS OF JULY 1st: NORTH CENTRAL
1996 - 2004 ESTIMATED AND 2005 - 2026 PROJECTED

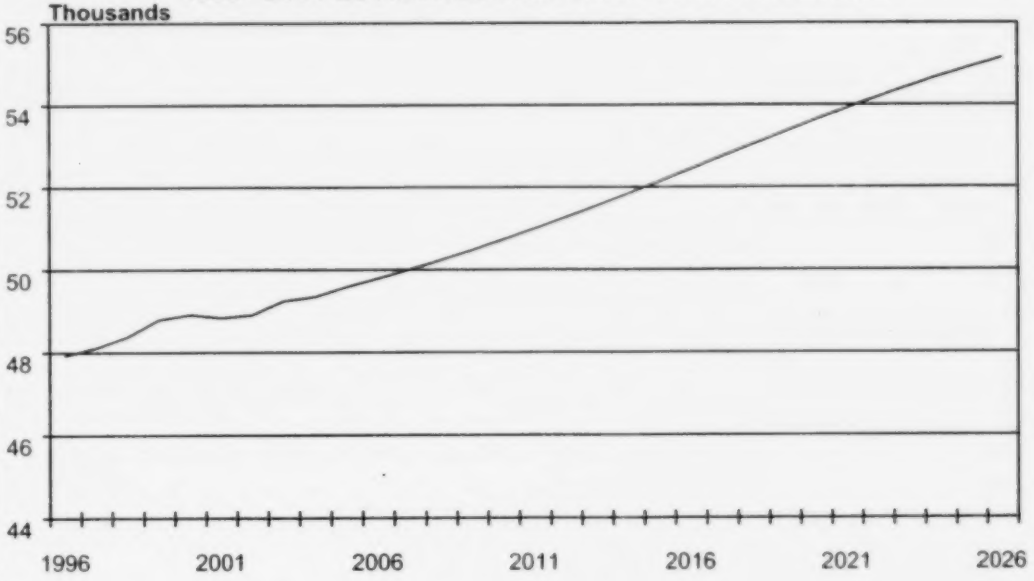

DATA SOURCE: MANITOBA BUREAU OF STATISTICS

JANUARY 2005

CHART A5. POPULATION AS OF JULY 1st: WINNIPEG
1996 - 2004 ESTIMATED AND 2005 - 2026 PROJECTED

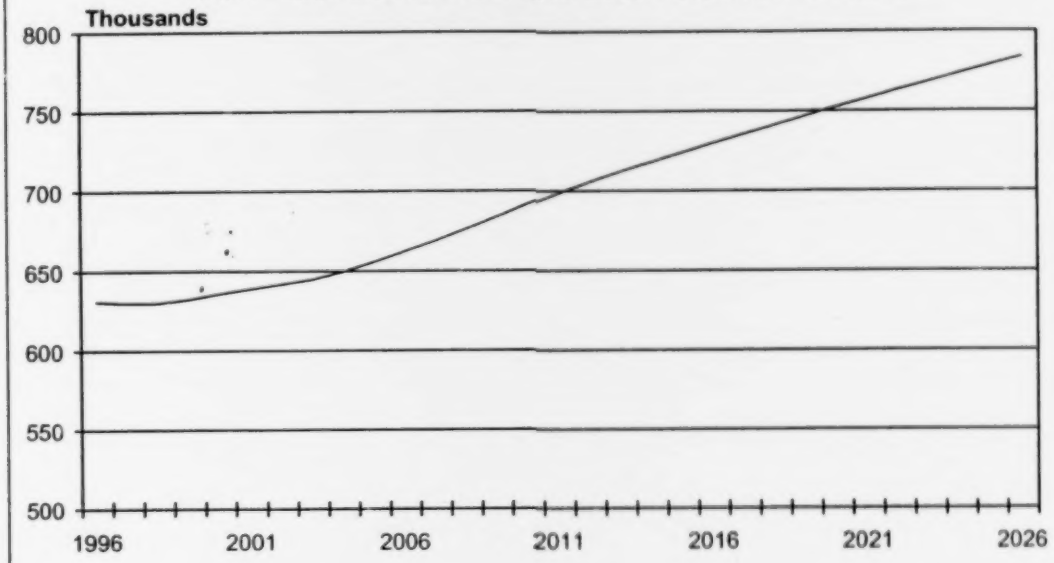

CHART A6. POPULATION AS OF JULY 1st: INTERLAKE
1996 - 2004 ESTIMATED AND 2005 - 2026 PROJECTED

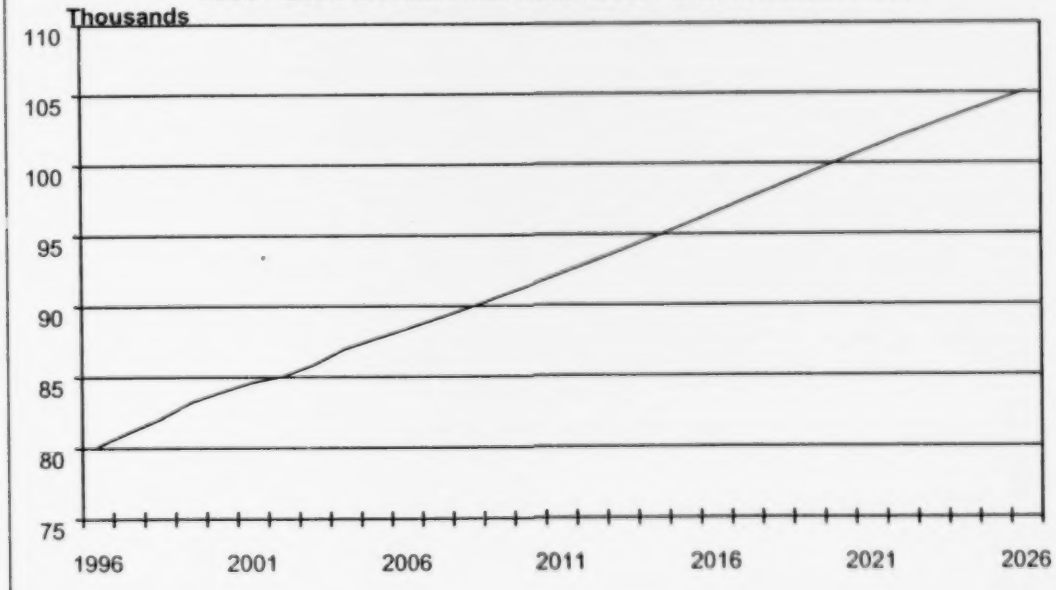

DATA SOURCE: MANITOBA BUREAU OF STATISTICS

JANUARY 2005

CHART A7. POPULATION AS OF JULY 1st: PARKLANDS
1996 - 2004 ESTIMATED AND 2005 - 2026 PROJECTED

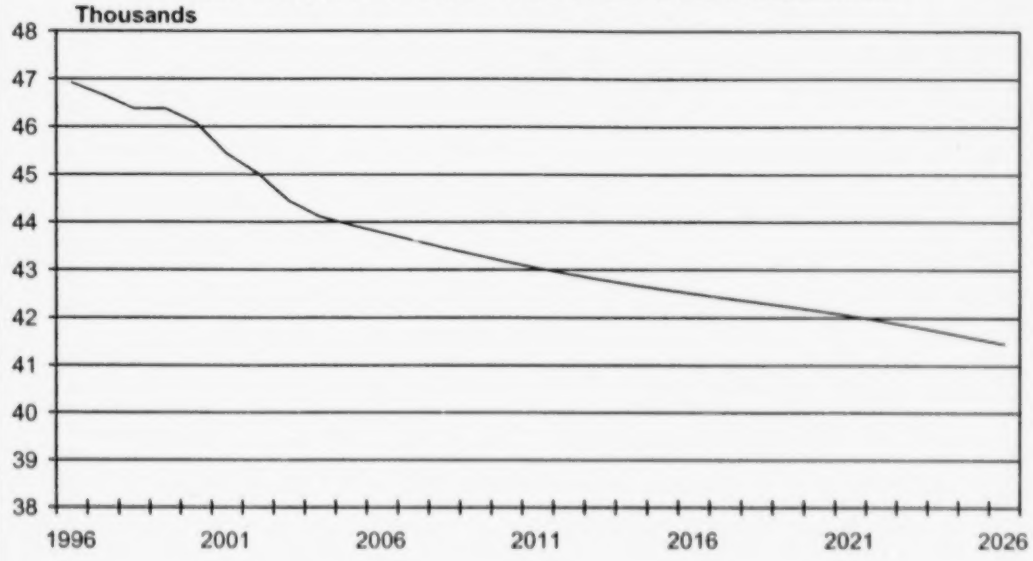

CHART A8. POPULATION AS OF JULY 1st: NORTH
1996 - 2004 ESTIMATED AND 2005 - 2026 PROJECTED

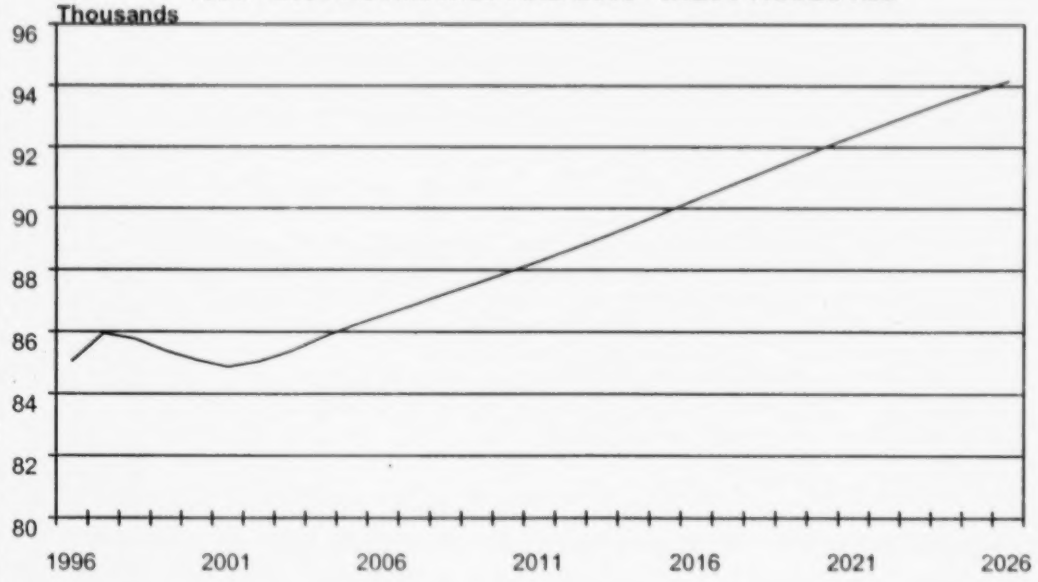

DATA SOURCE: MANITOBA BUREAU OF STATISTICS JANUARY 2005

TABLE A1 — PROJECTED REGIONAL BIRTHS BY YEAR 2001 TO 2025 — BOTH SEXES

CENSUS YEAR	SOUTHEAST	SOUTH CENTRAL	SOUTHWEST	NORTH CENTRAL	WINNIPEG	INTERLAKE	PARKLANDS	NORTH	MANITOBA
2001	1,110	730	1,100	620	7,090	800	480	1,820	13,750
2002	1,110	750	1,120	650	7,160	800	480	1,850	13,910
2003	1,110	750	1,120	650	7,180	800	480	1,850	13,940
2004	1,130	750	1,110	650	7,250	800	470	1,840	14,000
2005	1,150	760	1,100	650	7,330	810	470	1,830	14,110
2006	1,170	790	1,110	660	7,420	830	480	1,830	14,280
2007	1,200	810	1,120	670	7,510	860	480	1,830	14,480
2008	1,230	830	1,140	680	7,600	900	480	1,840	14,710
2009	1,270	850	1,160	700	7,680	940	480	1,850	14,940
2010	1,310	870	1,180	720	7,740	980	490	1,860	15,150
2011	1,360	890	1,200	730	7,780	1,030	500	1,890	15,380
2012	1,420	920	1,210	750	7,800	1,070	510	1,910	15,580
2013	1,460	940	1,210	770	7,800	1,110	520	1,930	15,740
2014	1,510	960	1,220	780	7,790	1,150	520	1,940	15,880
2015	1,550	980	1,220	790	7,770	1,180	530	1,960	15,970
2016	1,580	990	1,210	790	7,750	1,210	530	1,960	16,030
2017	1,610	1,000	1,200	790	7,730	1,230	520	1,970	16,070
2018	1,630	1,010	1,190	800	7,720	1,250	520	1,970	16,090
2019	1,650	1,010	1,180	790	7,710	1,260	510	1,970	16,090
2020	1,660	1,020	1,160	790	7,710	1,260	510	1,970	16,070
2021	1,660	1,010	1,150	780	7,720	1,260	500	1,960	16,040
2022	1,660	1,010	1,130	780	7,720	1,260	490	1,960	16,000
2023	1,660	1,010	1,110	770	7,730	1,250	480	1,950	15,950
2024	1,650	1,000	1,090	760	7,740	1,240	470	1,940	15,890
2025	1,640	1,000	1,070	750	7,750	1,220	470	1,930	15,830

NOTE: A CENSUS YEAR IS DEFINED AS JULY 1 TO JUNE 30
DATA SOURCE: MANITOBA BUREAU OF STATISTICS

JANUARY 2005

TABLE A2

PROJECTED REGIONAL DEATHS BY YEAR
2001 TO 2025

BOTH SEXES

CENSUS YEAR	SOUTHEAST	SOUTH CENTRAL	SOUTHWEST	NORTH CENTRAL	WINNIPEG	INTERLAKE	PARKLANDS	NORTH	MANITOBA
2001	540	480	1,130	450	5,440	620	580	480	9,720
2002	610	510	1,130	440	5,590	660	570	460	9,950
2003	620	520	1,160	450	5,760	680	580	470	10,250
2004	670	480	1,150	400	5,570	760	570	470	10,070
2005	690	490	1,150	410	5,660	780	570	470	10,230
2006	710	500	1,160	410	5,740	790	570	480	10,360
2007	730	500	1,160	420	5,820	810	570	480	10,480
2008	750	510	1,160	420	5,890	820	570	480	10,610
2009	760	510	1,170	430	5,970	840	570	480	10,730
2010	780	510	1,170	430	6,050	860	560	490	10,860
2011	800	520	1,170	440	6,120	880	560	500	10,980
2012	820	520	1,170	440	6,200	890	560	500	11,100
2013	840	520	1,170	450	6,260	910	560	510	11,220
2014	860	520	1,170	450	6,320	930	550	510	11,320
2015	880	530	1,170	460	6,390	950	550	520	11,430
2016	900	530	1,160	460	6,450	970	540	530	11,540
2017	920	530	1,160	470	6,510	990	540	530	11,650
2018	940	530	1,160	470	6,570	1,000	540	540	11,750
2019	960	540	1,160	480	6,630	1,020	530	540	11,860
2020	980	540	1,160	480	6,710	1,040	530	550	12,000
2021	1,000	540	1,170	490	6,800	1,060	530	560	12,140
2022	1,020	550	1,170	490	6,890	1,080	530	560	12,290
2023	1,040	550	1,170	500	6,990	1,100	530	570	12,450
2024	1,060	560	1,180	500	7,090	1,120	520	580	12,600
2025	1,080	570	1,180	510	7,200	1,130	520	590	12,780

NOTE: A CENSUS YEAR IS DEFINED AS JULY 1 TO JUNE 30
DATA SOURCE: MANITOBA BUREAU OF STATISTICS

JANUARY 2005

TABLE A3

PROJECTED REGIONAL NATURAL INCREASE BY YEAR
2001 TO 2025

BOTH SEXES

CENSUS YEAR	SOUTHEAST	SOUTH CENTRAL	SOUTHWEST	NORTH CENTRAL	WINNIPEG	INTERLAKE	PARKLANDS	NORTH	MANITOBA
2001	570	250	-30	170	1,650	180	-100	1,340	4,030
2002	500	240	-10	210	1,570	140	-90	1,390	3,960
2003	490	230	-40	200	1,420	120	-100	1,380	3,690
2004	460	270	-40	250	1,680	40	-100	1,370	3,930
2005	460	270	-50	240	1,670	30	-100	1,360	3,880
2006	460	290	-50	250	1,680	40	-90	1,350	3,920
2007	470	310	-40	250	1,690	50	-90	1,350	4,000
2008	480	320	-20	260	1,710	80	-90	1,360	4,100
2009	510	340	-10	270	1,710	100	-90	1,370	4,210
2010	530	360	10	290	1,690	120	-70	1,370	4,290
2011	560	370	30	290	1,660	150	-60	1,390	4,400
2012	600	400	40	310	1,600	180	-50	1,410	4,480
2013	620	420	40	320	1,540	200	-40	1,420	4,520
2014	650	440	50	330	1,470	220	-30	1,430	4,560
2015	670	450	50	330	1,380	230	-20	1,440	4,540
2016	680	460	50	330	1,300	240	-10	1,430	4,490
2017	690	470	40	320	1,220	240	-20	1,440	4,420
2018	690	480	30	330	1,150	250	-20	1,430	4,340
2019	690	470	20	310	1,080	240	-20	1,430	4,230
2020	680	480	0	310	1,000	220	-20	1,420	4,070
2021	660	470	-20	290	920	200	-30	1,400	3,900
2022	640	460	-40	290	830	180	-40	1,400	3,710
2023	620	460	-60	270	740	150	-50	1,380	3,500
2024	590	440	-90	260	650	120	-50	1,360	3,290
2025	560	430	-110	240	550	90	-50	1,340	3,050

NOTE: A CENSUS YEAR IS DEFINED AS JULY 1 TO JUNE 30
DATA SOURCE: MANITOBA BUREAU OF STATISTICS

JANUARY 2005

TABLE A4 PROJECTED REGIONAL NET INTERNATIONAL MIGRATION 2001 TO 2025 BOTH SEXES

CENSUS YEAR	SOUTHEAST	SOUTH CENTRAL	SOUTHWEST	NORTH CENTRAL	WINNIPEG	INTERLAKE	PARKLANDS	NORTH	MANITOBA
2001	660	550	140	40	3,250	20	10	-40	4,620
2002	650	560	180	40	3,230	100	50	70	4,890
2003	900	760	240	70	4,870	140	60	80	7,120
2004	780	760	240	50	5,640	50	50	0	7,560
2005	660	800	270	20	6,140	50	60	-10	8,000
2006	680	810	290	30	6,530	60	60	-10	8,440
2007	690	820	300	30	6,950	60	60	-10	8,900
2008	690	810	320	40	7,370	70	70	-10	9,360
2009	660	760	320	40	7,400	70	70	-20	9,300
2010	590	670	310	40	7,070	70	70	-20	8,800
2011	560	630	290	40	6,670	60	60	-20	8,300
2012	520	600	270	40	6,270	60	60	-20	7,800
2013	490	560	260	30	5,880	50	50	-20	7,300
2014	490	560	260	30	5,880	50	50	-20	7,300
2015	490	560	260	30	5,880	50	50	-20	7,300
2016	490	560	260	30	5,880	50	50	-20	7,300
2017	490	560	260	30	5,880	50	50	-20	7,300
2018	490	560	260	30	5,880	50	50	-20	7,300
2019	490	560	260	30	5,880	50	50	-20	7,300
2020	490	560	260	30	5,880	50	50	-20	7,300
2021	490	560	260	30	5,880	50	50	-20	7,300
2022	490	560	260	30	5,880	50	50	-20	7,300
2023	490	560	260	30	5,880	50	50	-20	7,300
2024	490	560	260	30	5,880	50	50	-20	7,300
2025	490	560	260	30	5,880	50	50	-20	7,300

NOTE: A CENSUS YEAR IS DEFINED AS JULY 1 TO JUNE 30

DATA SOURCE: MANITOBA BUREAU OF STATISTICS JANUARY 2005

TABLE A5 PROJECTED REGIONAL NET INTERPROVINCIAL MIGRATION BOTH SEXES
2001 TO 2025

CENSUS YEAR	SOUTHEAST	SOUTH CENTRAL	SOUTHWEST	NORTH CENTRAL	WINNIPEG	INTERLAKE	PARKLANDS	NORTH	MANITOBA
2001	-290	-50	-630	-60	-2,510	-270	-100	-440	-4,340
2002	-110	-120	-290	-110	-1,840	80	-150	-330	-2,880
2003	-60	-110	-190	-100	-1,420	160	-120	-270	-2,100
2004	-20	20	-250	10	-1,580	-90	40	-240	-2,100
2005	-20	20	-250	10	-1,580	-90	40	-240	-2,100
2006	-20	20	-250	10	-1,580	-90	40	-240	-2,100
2007	-20	20	-250	10	-1,580	-90	40	-240	-2,100
2008	-20	20	-250	10	-1,580	-90	40	-240	-2,100
2009	-20	20	-250	10	-1,580	-90	40	-240	-2,100
2010	-20	20	-250	10	-1,580	-90	40	-240	-2,100
2011	-20	20	-250	10	-1,580	-90	40	-240	-2,100
2012	-20	20	-250	10	-1,580	-90	40	-240	-2,100
2013	-20	20	-250	10	-1,580	-90	40	-240	-2,100
2014	-20	20	-250	10	-1,580	-90	40	-240	-2,100
2015	-20	20	-250	10	-1,580	-90	40	-240	-2,100
2016	-20	20	-250	10	-1,580	-90	40	-240	-2,100
2017	-20	20	-250	10	-1,580	-90	40	-240	-2,100
2018	-20	20	-250	10	-1,580	-90	40	-240	-2,100
2019	-20	20	-250	10	-1,580	-90	40	-240	-2,100
2020	-20	20	-250	10	-1,580	-90	40	-240	-2,100
2021	-20	20	-250	10	-1,580	-90	40	-240	-2,100
2022	-20	20	-250	10	-1,580	-90	40	-240	-2,100
2023	-20	20	-250	10	-1,580	-90	40	-240	-2,100
2024	-20	20	-250	10	-1,580	-90	40	-240	-2,100
2025	-20	20	-250	10	-1,580	-90	40	-240	-2,100

NOTE: A CENSUS YEAR IS DEFINED AS JULY 1 TO JUNE 30
DATA SOURCE: MANITOBA BUREAU OF STATISTICS

JANUARY 2005

TABLE A6

PROJECTED REGIONAL NET INTRAPROVINCIAL MIGRATION
2001 TO 2025

BOTH SEXES

CENSUS YEAR	SOUTHEAST	SOUTH CENTRAL	SOUTHWEST	NORTH CENTRAL	WINNIPEG	INTERLAKE	PARKLANDS	NORTH	MANITOBA
2001	350	-370	-10	-90	510	510	-220	-690	0
2002	480	-190	200	200	20	490	-390	-800	0
2003	300	-240	70	-70	160	700	-170	-750	0
2004	300	-240	70	-70	160	700	-170	-750	0
2005	300	-240	70	-70	160	700	-170	-750	0
2006	300	-240	70	-70	160	700	-170	-750	0
2007	300	-240	70	-70	160	700	-170	-750	0
2008	300	-240	70	-70	160	700	-170	-750	0
2009	300	-240	70	-70	160	700	-170	-750	0
2010	300	-240	70	-70	160	700	-170	-750	0
2011	300	-240	70	-70	160	700	-170	-750	0
2012	300	-240	70	-70	160	700	-170	-750	0
2013	300	-240	70	-70	160	700	-170	-750	0
2014	300	-240	70	-70	160	700	-170	-750	0
2015	300	-240	70	-70	160	700	-170	-750	0
2016	300	-240	70	-70	160	700	-170	-750	0
2017	300	-240	70	-70	160	700	-170	-750	0
2018	300	-240	70	-70	160	700	-170	-750	0
2019	300	-240	70	-70	160	700	-170	-750	0
2020	300	-240	70	-70	160	700	-170	-750	0
2021	300	-240	70	-70	160	700	-170	-750	0
2022	300	-240	70	-70	160	700	-170	-750	0
2023	300	-240	70	-70	160	700	-170	-750	0
2024	300	-240	70	-70	160	700	-170	-750	0
2025	300	-240	70	-70	160	700	-170	-750	0

NOTE: A CENSUS YEAR IS DEFINED AS JULY 1 TO JUNE 30
DATA SOURCE: MANITOBA BUREAU OF STATISTICS

JANUARY 2005

TABLE A7 PROJECTED REGIONAL TOTAL NET MIGRATION BY YEAR 2001 TO 2025 BOTH SEXES

CENSUS YEAR	SOUTHEAST	SOUTH CENTRAL	SOUTHWEST	NORTH CENTRAL	WINNIPEG	INTERLAKE	PARKLANDS	NORTH	MANITOBA
2001	730	130	-500	-110	1,240	260	-310	-1,170	270
2002	1,030	240	90	130	1,410	670	-490	-1,060	2,010
2003	1,140	420	130	-100	3,600	990	-220	-940	5,030
2004	1,060	540	60	-10	4,210	660	-80	-990	5,460
2005	940	590	100	-40	4,720	670	-70	-1,000	5,900
2006	960	600	110	-30	5,110	670	-70	-1,010	6,340
2007	970	600	130	-30	5,520	680	-60	-1,010	6,800
2008	970	600	150	-20	5,940	680	-60	-1,010	7,260
2009	940	540	150	-20	5,970	690	-60	-1,010	7,200
2010	870	460	130	-10	5,640	680	-60	-1,010	6,700
2011	840	420	120	-20	5,250	680	-60	-1,010	6,200
2012	800	390	100	-20	4,850	670	-70	-1,020	5,700
2013	770	350	80	-30	4,450	660	-70	-1,020	5,200
2014	770	350	80	-30	4,450	660	-70	-1,020	5,200
2015	770	350	80	-30	4,450	660	-70	-1,020	5,200
2016	770	350	80	-30	4,450	660	-70	-1,020	5,200
2017	770	350	80	-30	4,450	660	-70	-1,020	5,200
2018	770	350	80	-30	4,450	660	-70	-1,020	5,200
2019	770	350	80	-30	4,450	660	-70	-1,020	5,200
2020	770	350	80	-30	4,450	660	-70	-1,020	5,200
2021	770	350	80	-30	4,450	660	-70	-1,020	5,200
2022	770	350	80	-30	4,450	660	-70	-1,020	5,200
2023	770	350	80	-30	4,450	660	-70	-1,020	5,200
2024	770	350	80	-30	4,450	660	-70	-1,020	5,200
2025	770	350	80	-30	4,450	660	-70	-1,020	5,200

NOTE: A CENSUS YEAR IS DEFINED AS JULY 1 TO JUNE 30
DATA SOURCE: MANITOBA BUREAU OF STATISTICS

JANUARY 2005

TABLE A8

PROJECTED REGIONAL TOTAL POPULATION GROWTH BY YEAR
2001 TO 2025

BOTH SEXES

CENSUS YEAR	SOUTHEAST	SOUTH CENTRAL	SOUTHWEST	NORTH CENTRAL	WINNIPEG	INTERLAKE	PARKLANDS	NORTH	MANITOBA
2001	1,300	380	-530	60	2,890	440	-410	170	4,300
2002	1,530	480	80	340	2,980	810	-580	330	5,970
2003	1,630	650	90	100	5,020	1,110	-320	440	8,720
2004	1,520	810	20	240	5,890	700	-180	380	9,390
2005	1,400	860	50	200	6,390	700	-170	360	9,780
2006	1,420	890	60	220	6,790	710	-160	340	10,260
2007	1,440	910	90	220	7,210	730	-150	340	10,800
2008	1,450	920	130	240	7,650	760	-150	350	11,360
2009	1,450	880	140	250	7,680	790	-150	360	11,410
2010	1,400	820	140	280	7,330	800	-130	360	10,990
2011	1,400	790	150	270	6,910	830	-120	380	10,600
2012	1,400	790	140	290	6,450	850	-120	390	10,180
2013	1,390	770	120	290	5,990	860	-110	400	9,720
2014	1,420	790	130	300	5,920	880	-100	410	9,760
2015	1,440	800	130	300	5,830	890	-90	420	9,740
2016	1,450	810	130	300	5,750	900	-80	410	9,690
2017	1,460	820	120	290	5,670	900	-90	420	9,620
2018	1,460	830	110	300	5,600	910	-90	410	9,540
2019	1,460	820	100	280	5,530	900	-90	410	9,430
2020	1,450	830	80	280	5,450	880	-90	400	9,270
2021	1,430	820	60	260	5,370	860	-100	380	9,100
2022	1,410	810	40	260	5,280	840	-110	380	8,910
2023	1,390	810	20	240	5,190	810	-120	360	8,700
2024	1,360	790	-10	230	5,100	780	-120	340	8,490
2025	1,330	780	-30	210	5,000	750	-120	320	8,250

NOTE: A CENSUS YEAR IS DEFINED AS JULY 1 TO JUNE 30
DATA SOURCE: MANITOBA BUREAU OF STATISTICS

JANUARY 2005

APPENDIX B

REGIONAL PROJECTED POPULATION BY GENDER

CHART B1. CHANGE IN SHARE OF PROJECTED REGIONAL POPULATION 2004 TO 2026

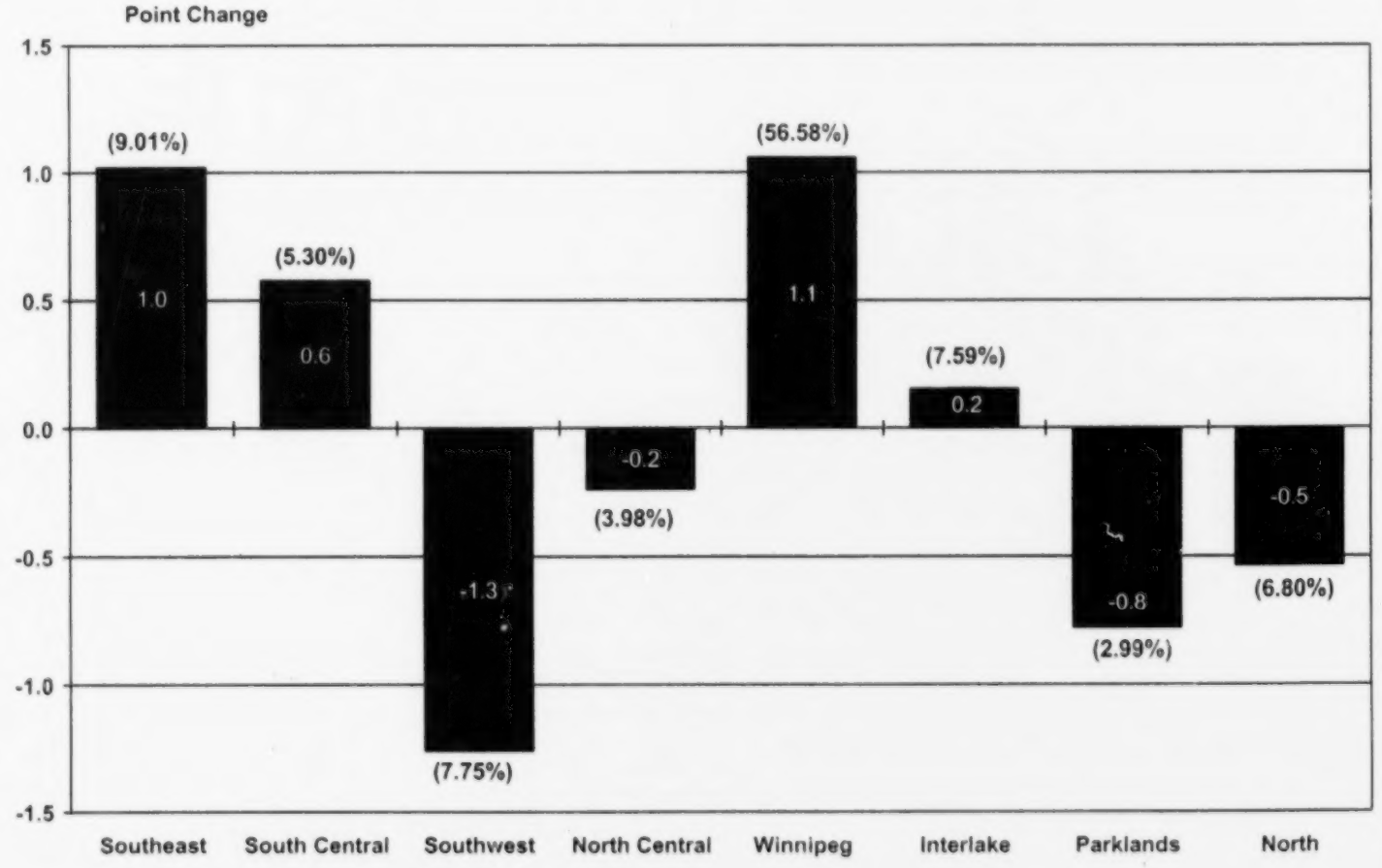

NOTE: THE NUMBER IN BRACKETS REFERS TO THE REGION'S PERCENTAGE OF THE PROJECTED REGIONAL POPULATION IN 2026.

DATA SOURCE: MANITOBA BUREAU OF STATISTICS JANUARY 2005

CHART B1. CHANGE IN SHARE OF PROJECTED REGIONAL POPULATION 2004 TO 2026

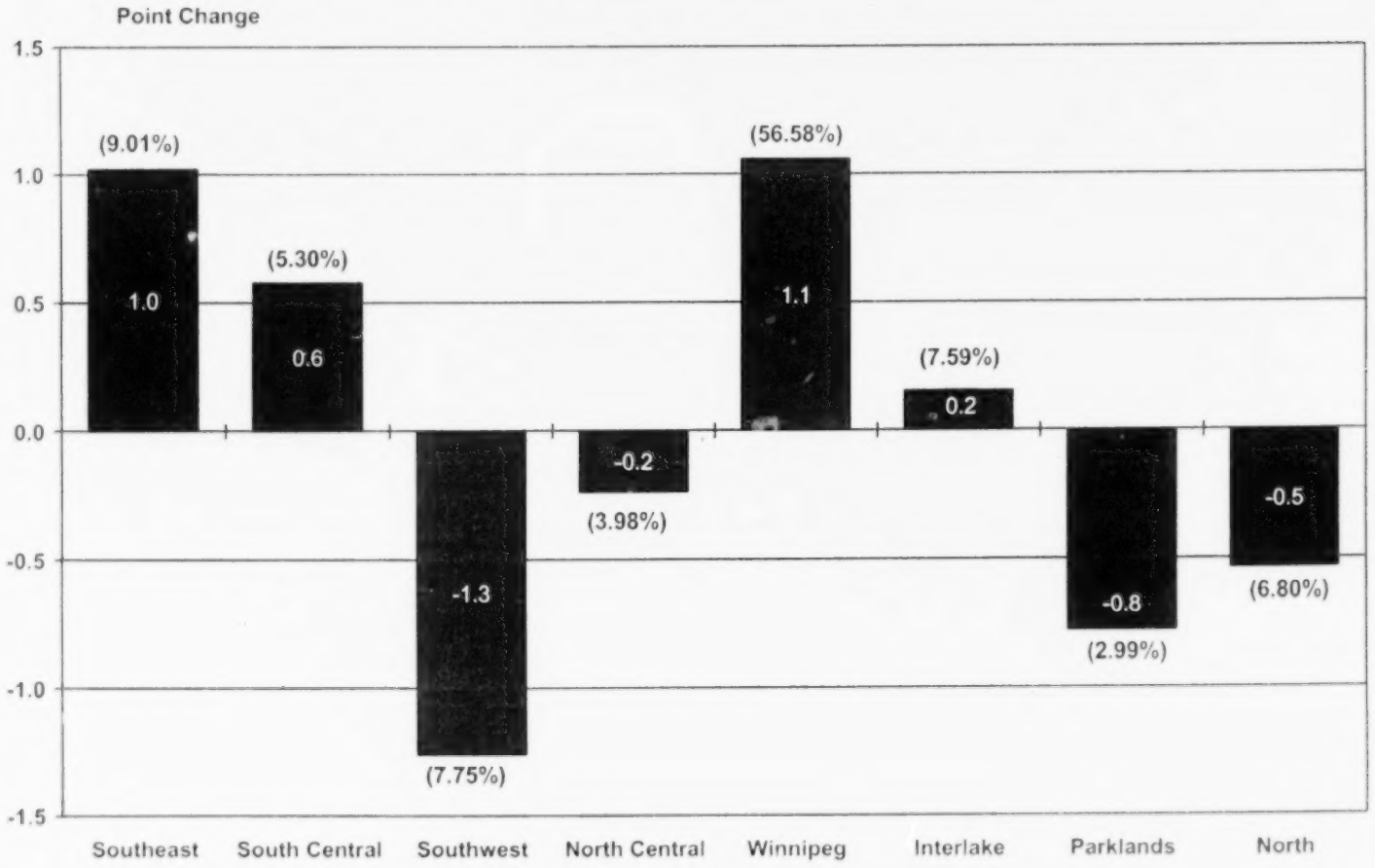

NOTE: THE NUMBER IN BRACKETS REFERS TO THE REGION'S PERCENTAGE OF THE PROJECTED REGIONAL POPULATION IN 2026.

DATA SOURCE: MANITOBA BUREAU OF STATISTICS

JANUARY 2005

TABLE B1

PROJECTED REGIONAL POPULATION BY YEAR
1996 TO 2004 ESTIMATED AND 2005 TO 2026 PROJECTED

BOTH SEXES

CENSUS YEAR	SOUTHEAST	SOUTH CENTRAL	SOUTHWEST	NORTH CENTRAL	WINNIPEG	INTERLAKE	PARKLANDS	NORTH	MANITOBA
1996	84,500	51,900	106,800	47,900	631,000	80,200	46,900	85,000	1,134,200
1997	85,600	52,100	106,600	48,100	629,900	81,100	46,700	85,900	1,136,100
1998	86,100	52,300	106,400	48,400	630,100	82,100	46,400	85,800	1,137,500
1999	87,100	52,500	106,600	48,800	632,500	83,200	46,400	85,400	1,142,500
2000	88,100	53,000	106,300	48,900	635,900	84,000	46,100	85,100	1,147,400
2001	89,100	53,700	105,800	48,800	638,900	84,600	45,400	84,900	1,151,300
2002	90,400	54,100	105,300	48,900	641,800	85,100	45,000	85,000	1,155,600
2003	91,900	54,600	105,400	49,200	644,800	85,900	44,400	85,400	1,161,600
2004	93,500	55,200	105,400	49,300	649,800	87,000	44,100	85,800	1,170,300
2005	95,000	56,000	105,500	49,600	655,700	87,700	43,900	86,200	1,179,700
2006	96,400	56,900	105,500	49,800	662,100	88,400	43,800	86,500	1,189,400
2007	97,900	57,800	105,600	50,000	668,900	89,100	43,600	86,900	1,199,700
2008	99,300	58,700	105,700	50,200	676,100	89,800	43,500	87,200	1,210,500
2009	100,800	59,600	105,800	50,500	683,700	90,600	43,300	87,600	1,221,900
2010	102,200	60,500	105,900	50,700	691,400	91,400	43,200	87,900	1,233,300
2011	103,600	61,300	106,100	51,000	698,700	92,200	43,000	88,300	1,244,300
2012	105,000	62,100	106,200	51,300	705,600	93,000	42,900	88,700	1,254,900
2013	106,400	62,900	106,400	51,600	712,100	93,900	42,800	89,100	1,265,000
2014	107,800	63,700	106,500	51,800	718,100	94,800	42,700	89,500	1,274,800
2015	109,200	64,400	106,600	52,100	724,000	95,600	42,600	89,900	1,284,500
2016	110,600	65,200	106,800	52,400	729,800	96,500	42,500	90,300	1,294,300
2017	112,100	66,100	106,900	52,700	735,600	97,400	42,400	90,700	1,303,900
2018	113,600	66,900	107,000	53,000	741,300	98,400	42,300	91,100	1,313,600
2019	115,000	67,700	107,100	53,300	746,900	99,300	42,200	91,600	1,323,100
2020	116,500	68,500	107,200	53,600	752,400	100,200	42,100	92,000	1,332,500
2021	117,900	69,400	107,300	53,900	757,900	101,000	42,000	92,400	1,341,800
2022	119,300	70,200	107,400	54,200	763,200	101,900	41,900	92,800	1,350,900
2023	120,800	71,000	107,400	54,500	768,500	102,700	41,800	93,100	1,359,800
2024	122,100	71,800	107,400	54,700	773,700	103,600	41,700	93,500	1,368,500
2025	123,500	72,600	107,400	54,900	778,800	104,300	41,600	93,800	1,377,000
2026	124,800	73,400	107,400	55,100	783,800	105,100	41,500	94,200	1,385,300

NOTE: A CENSUS YEAR IS DEFINED AS JULY 1 TO JUNE 30

DATA SOURCE: STATISTICS CANADA, MANITOBA BUREAU OF STATISTICS

JANUARY 2005

TABLE B2 PERCENTAGE OF PROJECTED REGIONAL POPULATION 2001 TO 2026 BOTH SEXES

CENSUS YEAR	SOUTHEAST	SOUTH CENTRAL	SOUTHWEST	NORTH CENTRAL	WINNIPEG	INTERLAKE	PARKLANDS	NORTH	MANITOBA
2001	7.74	4.67	9.19	4.24	55.49	7.35	3.95	7.37	100.00
2002	7.82	4.68	9.11	4.23	55.54	7.36	3.90	7.36	100.00
2003	7.91	4.70	9.07	4.24	55.51	7.39	3.83	7.35	100.00
2004	7.99	4.72	9.01	4.22	55.53	7.43	3.77	7.33	100.00
2005	8.06	4.75	8.94	4.20	55.58	7.43	3.73	7.31	100.00
2006	8.11	4.78	8.87	4.19	55.66	7.43	3.68	7.28	100.00
2007	8.16	4.82	8.80	4.17	55.75	7.43	3.64	7.24	100.00
2008	8.20	4.85	8.73	4.15	55.85	7.42	3.59	7.21	100.00
2009	8.25	4.88	8.66	4.13	55.96	7.42	3.55	7.17	100.00
2010	8.29	4.90	8.59	4.11	56.06	7.41	3.50	7.13	100.00
2011	8.33	4.93	8.53	4.10	56.16	7.41	3.46	7.10	100.00
2012	8.37	4.95	8.46	4.09	56.23	7.41	3.42	7.07	100.00
2013	8.41	4.97	8.41	4.08	56.29	7.42	3.38	7.04	100.00
2014	8.46	4.99	8.35	4.07	56.33	7.43	3.35	7.02	100.00
2015	8.50	5.02	8.30	4.06	56.36	7.45	3.32	7.00	100.00
2016	8.55	5.04	8.25	4.05	56.39	7.46	3.28	6.98	100.00
2017	8.60	5.07	8.20	4.04	56.41	7.47	3.25	6.96	100.00
2018	8.64	5.09	8.15	4.04	56.43	7.49	3.22	6.94	100.00
2019	8.69	5.12	8.10	4.03	56.45	7.50	3.19	6.92	100.00
2020	8.74	5.14	8.05	4.03	56.46	7.52	3.16	6.90	100.00
2021	8.79	5.17	8.00	4.02	56.48	7.53	3.13	6.88	100.00
2022	8.83	5.19	7.95	4.01	56.50	7.54	3.10	6.87	100.00
2023	8.88	5.22	7.90	4.00	56.52	7.56	3.08	6.85	100.00
2024	8.92	5.25	7.85	4.00	56.54	7.57	3.05	6.83	100.00
2025	8.97	5.27	7.80	3.99	56.56	7.58	3.02	6.81	100.00
2026	9.01	5.30	7.75	3.98	56.58	7.59	2.99	6.80	100.00

NOTE: A CENSUS YEAR IS DEFINED AS JULY 1 TO JUNE 30.

DATA SOURCE: MANITOBA BUREAU OF STATISTICS JANUARY 2005

TABLE B3 PERCENTAGE OF PROJECTED REGIONAL POPULATION 2001 TO 2026 FEMALE

CENSUS YEAR	SOUTHEAST	SOUTH CENTRAL	SOUTHWEST	NORTH CENTRAL	WINNIPEG	INTERLAKE	PARKLANDS	NORTH	MANITOBA
2001	7.52	4.60	9.27	4.16	56.29	7.15	3.92	7.10	100.00
2002	7.60	4.63	9.19	4.15	56.30	7.16	3.88	7.08	100.00
2003	7.69	4.64	9.14	4.17	56.26	7.20	3.81	7.08	100.00
2004	7.77	4.66	9.07	4.16	56.25	7.25	3.76	7.08	100.00
2005	7.84	4.69	9.00	4.15	56.28	7.26	3.72	7.06	100.00
2006	7.90	4.72	8.94	4.13	56.33	7.27	3.67	7.04	100.00
2007	7.96	4.75	8.87	4.11	56.39	7.27	3.63	7.02	100.00
2008	8.01	4.78	8.79	4.10	56.46	7.27	3.58	7.00	100.00
2009	8.06	4.81	8.72	4.08	56.54	7.27	3.54	6.97	100.00
2010	8.11	4.84	8.66	4.07	56.62	7.28	3.50	6.94	100.00
2011	8.16	4.86	8.59	4.05	56.68	7.29	3.46	6.91	100.00
2012	8.21	4.88	8.53	4.04	56.73	7.30	3.42	6.89	100.00
2013	8.26	4.90	8.47	4.03	56.77	7.31	3.38	6.87	100.00
2014	8.31	4.93	8.42	4.03	56.78	7.33	3.35	6.86	100.00
2015	8.36	4.95	8.36	4.02	56.80	7.35	3.32	6.85	100.00
2016	8.41	4.97	8.31	4.01	56.80	7.37	3.28	6.83	100.00
2017	8.47	5.00	8.26	4.01	56.80	7.39	3.25	6.82	100.00
2018	8.52	5.02	8.21	4.00	56.80	7.41	3.22	6.81	100.00
2019	8.57	5.05	8.16	4.00	56.80	7.43	3.19	6.80	100.00
2020	8.63	5.07	8.11	3.99	56.80	7.45	3.16	6.79	100.00
2021	8.68	5.10	8.05	3.99	56.80	7.47	3.13	6.77	100.00
2022	8.73	5.12	8.00	3.98	56.80	7.49	3.11	6.76	100.00
2023	8.78	5.15	7.95	3.98	56.81	7.51	3.08	6.75	100.00
2024	8.83	5.17	7.91	3.97	56.82	7.52	3.05	6.74	100.00
2025	8.88	5.20	7.86	3.96	56.83	7.54	3.02	6.72	100.00
2026	8.92	5.22	7.81	3.95	56.84	7.55	2.99	6.71	100.00

NOTE: POPULATION LEVEL BY GENDER CAN BE FOUND IN APPENDIX E.
A CENSUS YEAR IS DEFINED AS JULY 1 TO JUNE 30.

DATA SOURCE: MANITOBA BUREAU OF STATISTICS JANUARY 2005

TABLE B4

PERCENTAGE OF PROJECTED REGIONAL POPULATION
2001 TO 2026

MALE

CENSUS YEAR	SOUTHEAST	SOUTH CENTRAL	SOUTHWEST	NORTH CENTRAL	WINNIPEG	INTERLAKE	PARKLANDS	NORTH	MANITOBA
2001	7.96	4.73	9.11	4.33	54.69	7.56	3.97	7.65	100.00
2002	8.04	4.74	9.02	4.32	54.76	7.56	3.91	7.64	100.00
2003	8.13	4.76	9.00	4.31	54.75	7.59	3.84	7.62	100.00
2004	8.22	4.78	8.95	4.28	54.79	7.62	3.78	7.59	100.00
2005	8.28	4.81	8.88	4.26	54.88	7.61	3.73	7.55	100.00
2006	8.32	4.85	8.81	4.24	54.99	7.60	3.69	7.51	100.00
2007	8.36	4.88	8.74	4.22	55.10	7.59	3.64	7.47	100.00
2008	8.40	4.91	8.66	4.20	55.23	7.57	3.60	7.42	100.00
2009	8.43	4.95	8.59	4.18	55.37	7.56	3.55	7.37	100.00
2010	8.47	4.97	8.52	4.16	55.50	7.55	3.51	7.32	100.00
2011	8.50	4.99	8.46	4.14	55.63	7.54	3.46	7.28	100.00
2012	8.53	5.02	8.40	4.13	55.73	7.53	3.42	7.24	100.00
2013	8.57	5.04	8.34	4.12	55.81	7.53	3.39	7.21	100.00
2014	8.60	5.06	8.29	4.11	55.87	7.54	3.35	7.18	100.00
2015	8.64	5.09	8.24	4.10	55.93	7.54	3.32	7.15	100.00
2016	8.68	5.11	8.19	4.09	55.98	7.55	3.28	7.12	100.00
2017	8.73	5.14	8.14	4.08	56.02	7.56	3.25	7.09	100.00
2018	8.77	5.16	8.09	4.07	56.06	7.56	3.22	7.07	100.00
2019	8.81	5.19	8.04	4.07	56.09	7.57	3.19	7.04	100.00
2020	8.85	5.21	7.99	4.06	56.13	7.58	3.16	7.02	100.00
2021	8.90	5.24	7.94	4.05	56.16	7.59	3.13	6.99	100.00
2022	8.94	5.27	7.89	4.04	56.19	7.60	3.10	6.97	100.00
2023	8.98	5.29	7.84	4.03	56.22	7.61	3.07	6.95	100.00
2024	9.02	5.32	7.79	4.02	56.25	7.61	3.05	6.93	100.00
2025	9.06	5.35	7.75	4.02	56.29	7.62	3.02	6.90	100.00
2026	9.10	5.37	7.70	4.01	56.32	7.62	2.99	6.88	100.00

NOTE: POPULATION LEVEL BY GENDER CAN BE FOUND IN APPENDIX E.
A CENSUS YEAR IS DEFINED AS JULY 1 TO JUNE 30.

DATA SOURCE: MANITOBA BUREAU OF STATISTICS

JANUARY 2005

APPENDIX C

REGIONAL PROJECTED POPULATION BY AGGREGATED AGE GROUPS

CHART C1. PROJECTED REGIONAL POPULATION AS OF JULY 1st
PERCENT OF REGION
0 TO 14 YEARS: 2004 AND 2026

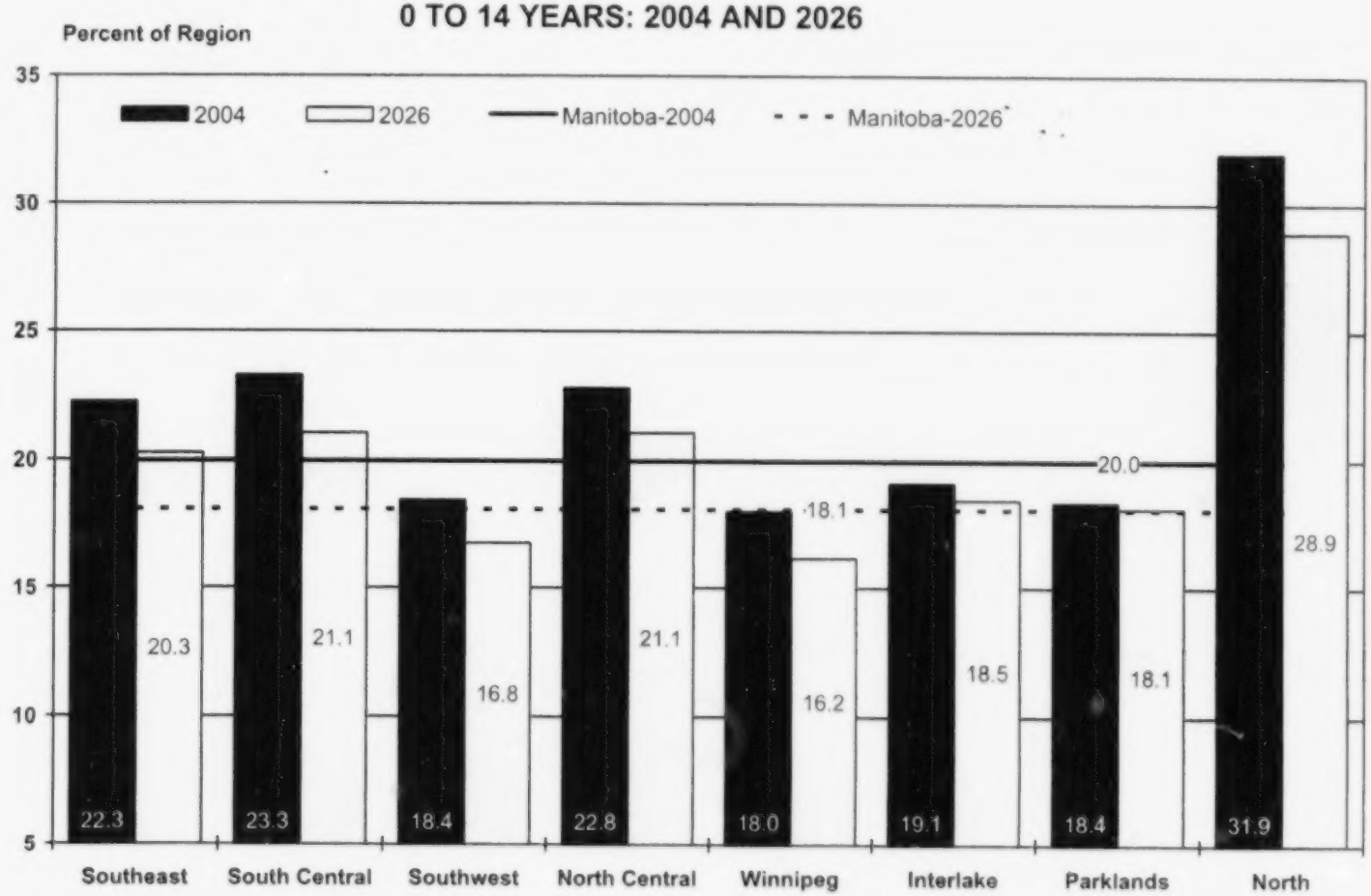

MANITOBA BUREAU OF STATISTICS

JANUARY 2005

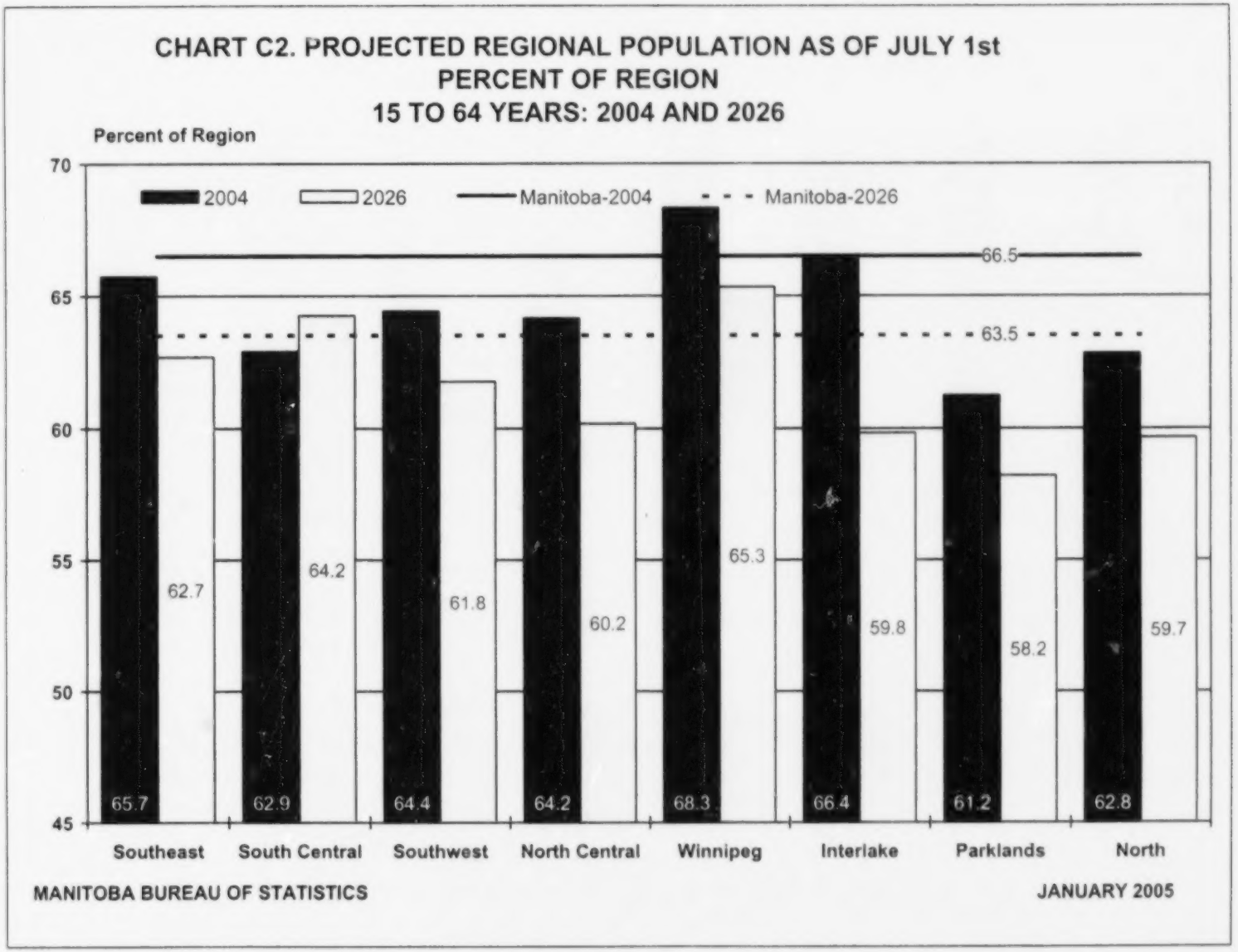
CHART C2. PROJECTED REGIONAL POPULATION AS OF JULY 1st
PERCENT OF REGION
15 TO 64 YEARS: 2004 AND 2026
Percent of Region
2004
2026
Manitoba-2004
Manitoba-2026
66.5
63.5
70
65
60
55
50
45
65.7
62.7
62.9
64.2
64.4
61.8
64.2
60.2
68.3
65.3
66.4
59.8
61.2
58.2
62.8
59.7
Southeast
South Central
Southwest
North Central
Winnipeg
Interlake
Parklands
North
MANITOBA BUREAU OF STATISTICS
JANUARY 2005

CHART C1. PROJECTED REGIONAL POPULATION AS OF JULY 1st
PERCENT OF REGION
0 TO 14 YEARS: 2004 AND 2026

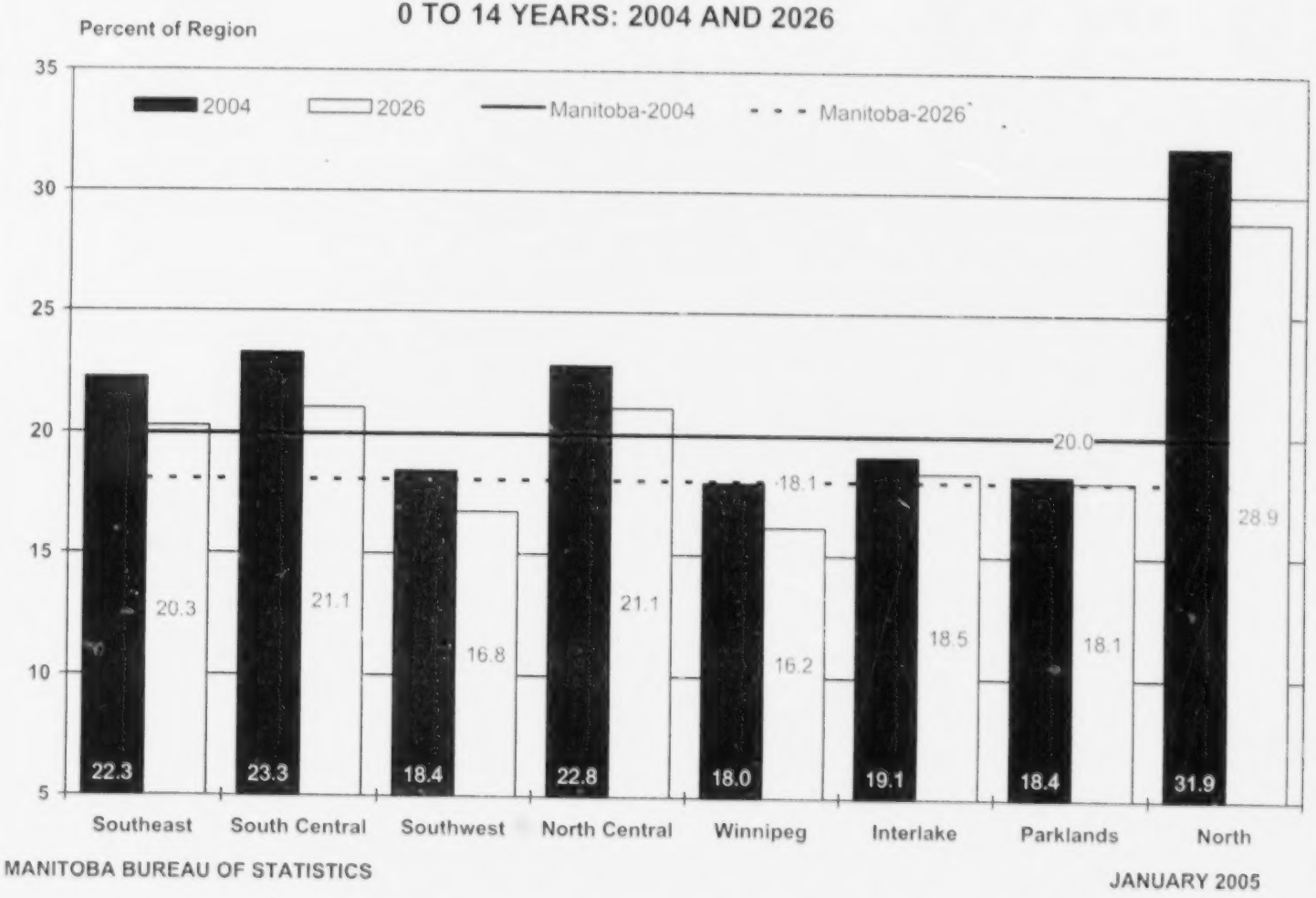

MANITOBA BUREAU OF STATISTICS

JANUARY 2005

CHART C2. PROJECTED REGIONAL POPULATION AS OF JULY 1st
PERCENT OF REGION
15 TO 64 YEARS: 2004 AND 2026

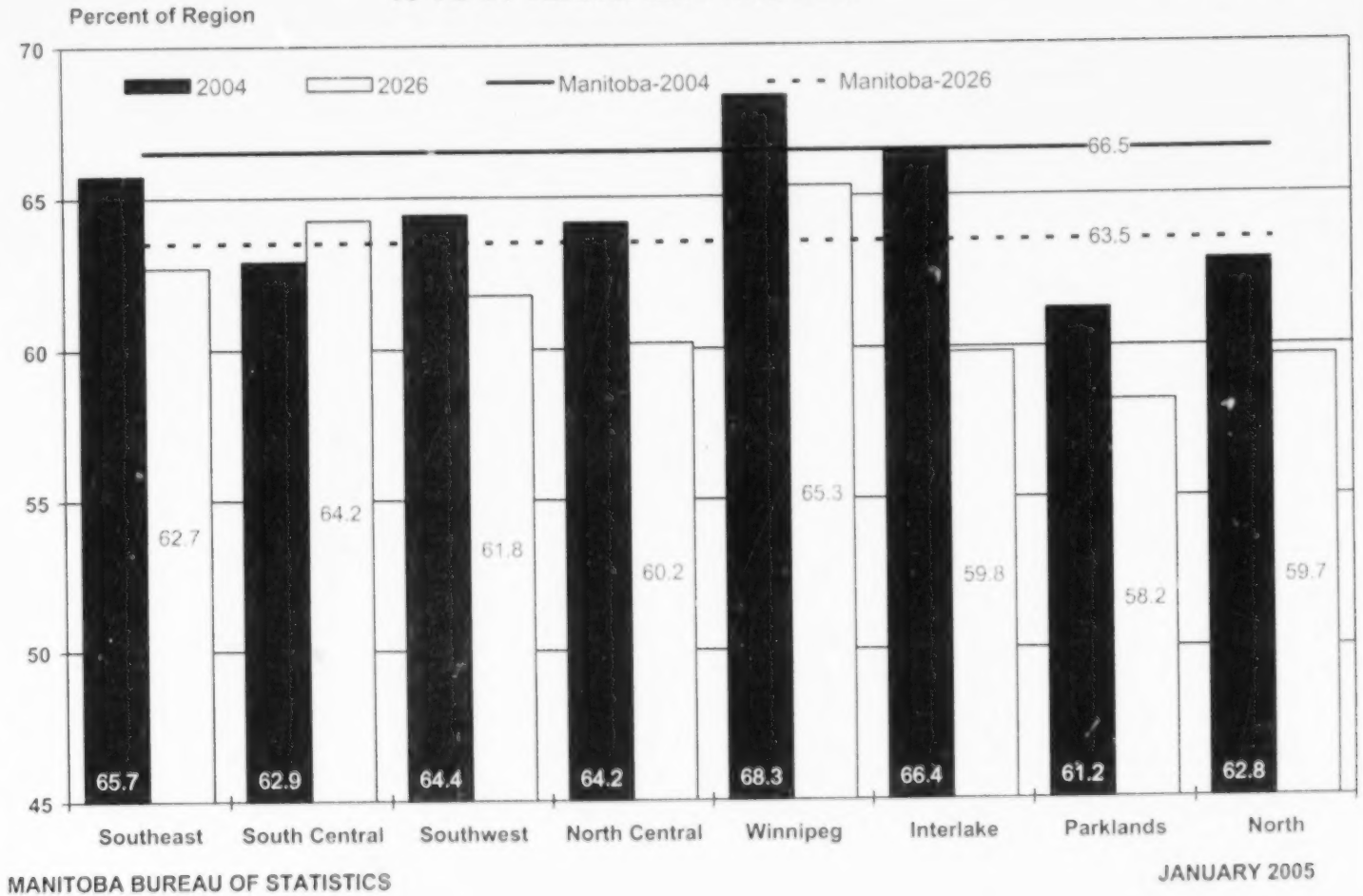

MANITOBA BUREAU OF STATISTICS

JANUARY 2005

CHART C3. PROJECTED REGIONAL POPULATION AS OF JULY 1st
PERCENT OF REGION
65 YEARS AND OVER: 2004 AND 2026

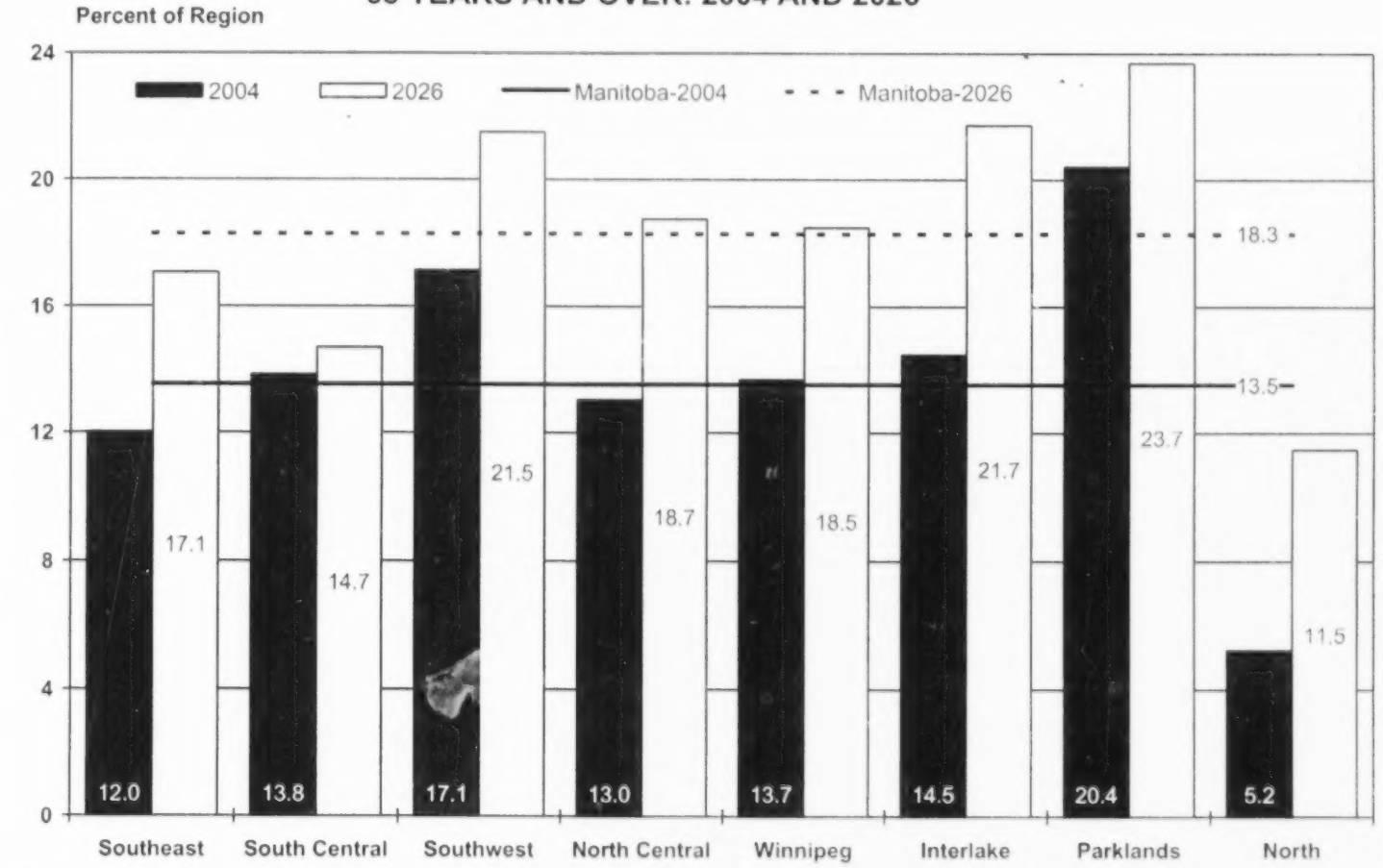

MANITOBA BUREAU OF STATISTICS

JANUARY 2005

CHART C3. PROJECTED REGIONAL POPULATION AS OF JULY 1st
PERCENT OF REGION
65 YEARS AND OVER: 2004 AND 2026

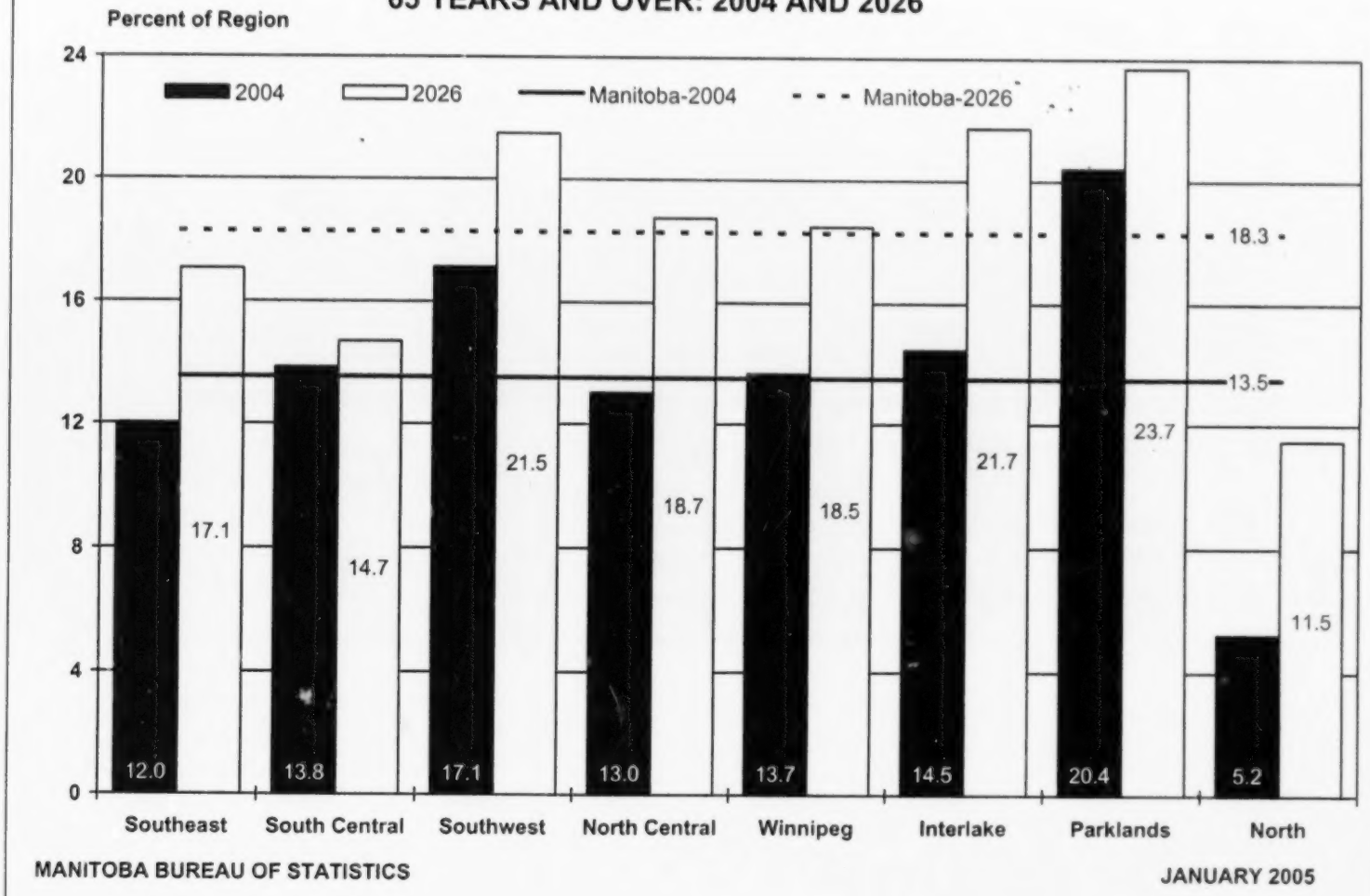

MANITOBA BUREAU OF STATISTICS

JANUARY 2005

TABLE C1

PROJECTED REGIONAL POPULATION
0 - 14 AGE GROUP

BOTH SEXES

CENSUS YEAR	SOUTHEAST	SOUTH CENTRAL	SOUTHWEST	NORTH CENTRAL	WINNIPEG	INTERLAKE	PARKLANDS	NORTH	MANITOBA
2001	20,600	12,700	20,500	11,600	119,400	17,200	8,800	27,400	238,200
2002	20,600	12,700	20,000	11,400	118,500	16,900	8,600	27,300	236,100
2003	20,700	12,800	19,700	11,400	117,700	16,700	8,300	27,400	234,600
2004	20,800	12,900	19,500	11,300	117,100	16,600	8,100	27,400	233,600
2005	20,600	12,900	19,000	11,100	117,000	16,200	7,900	27,200	231,900
2006	20,400	12,800	18,700	10,900	117,300	15,900	7,700	26,900	230,700
2007	20,200	12,900	18,500	10,700	117,800	15,500	7,600	26,700	229,800
2008	20,100	12,900	18,200	10,600	118,500	15,200	7,500	26,500	229,600
2009	19,900	12,900	18,000	10,500	119,300	15,000	7,400	26,300	229,400
2010	19,900	13,000	17,800	10,400	120,000	14,800	7,300	26,000	229,400
2011	19,900	13,000	17,700	10,400	120,800	14,700	7,200	25,900	229,600
2012	20,000	13,100	17,600	10,400	121,500	14,700	7,200	25,800	230,400
2013	20,100	13,200	17,600	10,400	122,400	14,800	7,200	25,800	231,500
2014	20,400	13,300	17,600	10,400	123,100	14,900	7,200	25,800	232,700
2015	20,700	13,400	17,600	10,400	123,800	15,200	7,300	25,800	234,100
2016	21,000	13,500	17,700	10,500	124,300	15,500	7,300	26,000	236,000
2017	21,400	13,700	17,900	10,600	125,000	16,000	7,400	26,200	238,100
2018	21,800	13,900	18,000	10,800	125,500	16,400	7,400	26,300	240,100
2019	22,300	14,100	18,000	10,900	125,900	16,800	7,400	26,400	241,900
2020	22,800	14,400	18,100	11,100	126,200	17,300	7,500	26,500	243,800
2021	23,300	14,600	18,200	11,200	126,500	17,700	7,500	26,700	245,600
2022	23,700	14,800	18,200	11,300	126,600	18,100	7,500	26,800	247,100
2023	24,200	15,000	18,200	11,400	126,700	18,500	7,500	26,900	248,500
2024	24,600	15,200	18,200	11,500	126,800	18,900	7,500	27,000	249,700
2025	25,000	15,300	18,100	11,600	126,800	19,200	7,500	27,100	250,600
2026	25,300	15,400	18,000	11,600	126,800	19,400	7,500	27,200	251,200

NOTE: A CENSUS YEAR IS DEFINED AS JULY 1 TO JUNE 30
DATA SOURCE: MANITOBA BUREAU OF STATISTICS

JANUARY 2005

TABLE C2

PROJECTED REGIONAL POPULATION
15 - 64 AGE GROUP

BOTH SEXES

CENSUS YEAR	SOUTHEAST	SOUTH CENTRAL	SOUTHWEST	NORTH CENTRAL	WINNIPEG	INTERLAKE	PARKLANDS	NORTH	MANITOBA
2001	58,000	33,000	66,800	30,700	431,300	55,700	27,300	53,200	755,900
2002	59,000	33,500	67,000	31,000	434,900	56,100	27,200	53,400	762,000
2003	60,200	34,100	67,400	31,400	438,400	56,800	27,000	53,500	768,800
2004	61,500	34,700	67,900	31,700	443,800	57,800	27,000	53,900	778,300
2005	62,900	35,500	68,400	32,000	449,600	58,600	27,100	54,400	788,500
2006	64,200	36,300	68,800	32,300	455,200	59,300	27,200	54,900	798,200
2007	65,500	37,200	69,100	32,600	461,000	60,000	27,200	55,400	808,100
2008	66,600	38,000	69,500	32,900	466,600	60,600	27,200	55,800	817,100
2009	67,900	38,900	69,800	33,100	472,300	61,200	27,100	56,200	826,500
2010	68,900	39,700	70,100	33,300	478,100	61,700	27,100	56,600	835,600
2011	69,900	40,400	70,300	33,600	483,100	62,200	27,000	56,900	843,400
2012	70,800	41,000	70,300	33,700	486,300	62,500	26,800	57,000	846,500
2013	71,500	41,600	70,200	33,800	489,100	62,800	26,700	57,100	852,800
2014	72,300	42,200	70,100	33,900	491,600	63,100	26,500	57,200	857,000
2015	73,100	42,700	70,000	34,100	494,000	63,300	26,400	57,300	860,800
2016	73,800	43,200	69,800	34,200	496,300	63,400	26,200	57,200	864,000
2017	74,400	43,700	69,500	34,200	498,400	63,400	26,000	57,100	866,700
2018	74,900	44,100	69,200	34,100	500,400	63,400	25,800	57,200	869,100
2019	75,400	44,500	69,000	34,000	502,200	63,300	25,500	57,100	871,100
2020	75,800	44,900	68,600	33,900	503,800	63,300	25,300	57,000	872,600
2021	76,200	45,300	68,300	33,800	505,400	63,200	25,100	56,900	874,300
2022	76,600	45,700	67,900	33,700	507,100	63,100	24,900	56,800	875,700
2023	77,000	46,100	67,500	33,500	508,600	63,000	24,700	56,700	877,100
2024	77,500	46,500	67,100	33,400	510,000	63,000	24,500	56,500	878,500
2025	77,900	46,800	66,700	33,300	511,200	62,900	24,300	56,300	879,300
2026	78,200	47,100	66,300	33,200	512,100	62,900	24,100	56,200	880,200

NOTE: A CENSUS YEAR IS DEFINED AS JULY 1 TO JUNE 30
DATA SOURCE: MANITOBA BUREAU OF STATISTICS

JANUARY 2005

TABLE C3

PROJECTED REGIONAL POPULATION
65 AND OVER AGE GROUP

BOTH SEXES

CENSUS YEAR	SOUTHEAST	SOUTH CENTRAL	SOUTHWEST	NORTH CENTRAL	WINNIPEG	INTERLAKE	PARKLANDS	NORTH	MANITOBA
2001	10,500	8,000	18,500	6,500	88,300	11,800	9,400	4,300	157,200
2002	10,800	7,800	18,300	6,500	88,400	12,100	9,200	4,400	157,500
2003	11,000	7,700	18,200	6,500	88,800	12,400	9,100	4,400	158,100
2004	11,200	7,600	18,100	6,400	88,900	12,600	9,000	4,500	158,400
2005	11,500	7,700	18,000	6,500	89,100	12,900	8,900	4,600	159,200
2006	11,900	7,700	18,000	6,600	89,600	13,200	8,800	4,700	160,600
2007	12,200	7,700	18,000	6,600	90,000	13,600	8,800	4,800	161,800
2008	12,600	7,700	18,000	6,700	91,000	14,000	8,800	5,000	163,800
2009	13,000	7,800	18,000	6,800	92,100	14,400	8,800	5,100	166,000
2010	13,400	7,800	18,000	6,900	93,300	14,900	8,800	5,300	168,300
2011	13,800	7,900	18,000	7,100	94,900	15,300	8,800	5,500	171,200
2012	14,200	8,000	18,300	7,200	97,800	15,900	8,900	5,800	176,000
2013	14,700	8,100	18,500	7,300	100,600	16,300	8,900	6,200	180,700
2014	15,100	8,200	18,800	7,500	103,300	16,700	9,000	6,500	185,100
2015	15,500	8,400	19,000	7,600	106,200	17,200	9,000	6,800	189,600
2016	15,900	8,500	19,300	7,800	109,100	17,600	9,000	7,100	194,300
2017	16,400	8,700	19,500	7,900	112,200	18,000	9,100	7,400	199,200
2018	16,800	8,800	19,800	8,100	115,400	18,500	9,200	7,700	204,400
2019	17,400	9,000	20,100	8,400	118,800	19,100	9,300	8,100	210,100
2020	17,900	9,300	20,500	8,700	122,400	19,600	9,400	8,400	216,100
2021	18,400	9,500	20,800	8,900	126,000	20,200	9,400	8,800	222,000
2022	19,000	9,700	21,300	9,200	129,500	20,700	9,500	9,100	228,100
2023	19,500	9,900	21,700	9,500	133,200	21,200	9,600	9,600	234,200
2024	20,100	10,200	22,100	9,800	136,900	21,700	9,700	9,900	240,400
2025	20,700	10,500	22,700	10,100	140,900	22,300	9,700	10,400	247,100
2026	21,300	10,800	23,100	10,300	144,900	22,800	9,800	10,800	253,800

NOTE: A CENSUS YEAR IS DEFINED AS JULY 1 TO JUNE 30

DATA SOURCE: MANITOBA BUREAU OF STATISTICS

JANUARY 2005

TABLE C4

PERCENTAGE OF PROJECTED REGIONAL POPULATION
0 - 14 AGE GROUP

BOTH SEXES

CENSUS YEAR	SOUTHEAST	SOUTH CENTRAL	SOUTHWEST	NORTH CENTRAL	WINNIPEG	INTERLAKE	PARKLANDS	NORTH	MANITOBA
2001	23.12	23.71	19.38	23.78	18.68	20.32	19.37	32.24	20.69
2002	22.79	23.55	19.02	23.32	18.46	19.86	19.17	32.07	20.43
2003	22.51	23.40	18.71	23.08	18.25	19.49	18.67	32.08	20.20
2004	22.26	23.28	18.45	22.81	18.02	19.11	18.37	31.95	19.96
2005	21.68	22.96	18.06	22.36	17.84	18.51	17.96	31.57	19.66
2006	21.13	22.58	17.76	21.89	17.72	17.96	17.60	31.12	19.40
2007	20.62	22.26	17.48	21.45	17.61	17.44	17.38	30.73	19.16
2008	20.21	22.02	17.26	21.13	17.53	16.95	17.19	30.37	18.96
2009	19.78	21.67	17.01	20.87	17.45	16.55	17.03	30.03	18.77
2010	19.48	21.48	16.85	20.60	17.36	16.22	16.88	29.62	18.60
2011	19.19	21.21	16.70	20.38	17.28	15.94	16.82	29.31	18.45
2012	19.03	21.10	16.60	20.25	17.22	15.76	16.84	29.12	18.36
2013	18.94	20.96	16.54	20.14	17.19	15.72	16.85	29.02	18.30
2014	18.91	20.82	16.53	20.08	17.15	15.73	16.92	28.85	18.26
2015	18.91	20.78	16.52	20.00	17.09	15.86	17.05	28.72	18.22
2016	18.97	20.73	16.62	19.99	17.04	16.09	17.19	28.83	18.23
2017	19.06	20.77	16.73	20.15	17.00	16.37	17.35	28.83	18.26
2018	19.20	20.82	16.81	20.30	16.93	16.66	17.51	28.81	18.28
2019	19.37	20.89	16.85	20.46	16.86	16.95	17.63	28.81	18.28
2020	19.55	20.97	16.89	20.63	16.77	17.24	17.76	28.83	18.30
2021	19.73	21.05	16.93	20.77	16.69	17.53	17.87	28.85	18.30
2022	19.88	21.10	16.95	20.90	16.59	17.80	17.96	28.88	18.29
2023	20.02	21.13	16.95	20.99	16.49	18.03	18.04	28.90	18.28
2024	20.13	21.13	16.92	21.05	16.39	18.22	18.09	28.91	18.24
2025	20.21	21.10	16.85	21.08	16.28	18.36	18.12	28.90	18.20
2026	20.26	21.05	16.76	21.06	16.17	18.45	18.12	28.88	18.13

NOTE: A CENSUS YEAR IS DEFINED AS JULY 1 TO JUNE 30
DATA SOURCE: MANITOBA BUREAU OF STATISTICS

JANUARY 2005

TABLE C5 PERCENTAGE OF PROJECTED REGIONAL POPULATION BOTH SEXES
15 - 64 AGE GROUP

CENSUS YEAR	SOUTHEAST	SOUTH CENTRAL	SOUTHWEST	NORTH CENTRAL	WINNIPEG	INTERLAKE	PARKLANDS	NORTH	MANITOBA
2001	65.07	61.48	63.17	62.87	67.50	65.76	59.99	62.68	65.66
2002	65.31	61.96	63.60	63.46	67.76	65.90	60.31	62.79	65.94
2003	65.51	62.40	64.01	63.81	67.99	66.12	60.81	62.72	66.19
2004	65.73	62.89	64.42	64.16	68.30	66.41	61.23	62.82	66.51
2005	66.18	63.33	64.83	64.57	68.56	66.82	61.76	63.13	66.84
2006	66.53	63.84	65.16	64.90	68.75	67.07	62.20	63.44	67.10
2007	66.88	64.40	65.48	65.28	68.93	67.31	62.40	63.73	67.36
2008	67.08	64.80	65.73	65.47	69.01	67.45	62.59	63.94	67.50
2009	67.34	65.25	65.98	65.60	69.08	67.52	62.65	64.15	67.64
2010	67.45	65.61	66.19	65.73	69.15	67.53	62.74	64.36	67.76
2011	67.50	65.95	66.30	65.79	69.14	67.47	62.63	64.44	67.79
2012	67.41	66.06	66.20	65.76	68.92	67.19	62.43	64.29	67.62
2013	67.25	66.17	66.03	65.64	68.68	66.87	62.32	64.07	67.42
2014	67.08	66.26	65.85	65.49	68.46	66.62	62.11	63.91	67.23
2015	66.91	66.24	65.67	65.34	68.24	66.16	61.89	63.74	67.01
2016	66.69	66.22	65.34	65.16	68.01	65.66	61.57	63.32	66.76
2017	66.34	66.10	65.05	64.80	67.75	65.10	61.28	62.99	66.46
2018	65.97	65.98	64.71	64.37	67.50	64.49	60.87	62.72	66.17
2019	65.51	65.78	64.38	63.80	67.24	63.82	60.45	62.37	65.84
2020	65.06	65.52	64.02	63.23	66.95	63.17	60.04	62.00	65.48
2021	64.65	65.28	63.68	62.68	66.69	62.52	59.67	61.65	65.16
2022	64.19	65.06	63.22	62.12	66.44	61.91	59.34	61.27	64.82
2023	63.79	64.91	62.82	61.56	66.18	61.32	58.98	60.83	64.50
2024	63.43	64.72	62.48	61.11	65.92	60.83	58.77	60.45	64.19
2025	63.04	64.46	62.06	60.59	65.63	60.30	58.50	60.05	63.86
2026	62.69	64.25	61.76	60.19	65.34	59.84	58.19	59.66	63.54

NOTE: A CENSUS YEAR IS DEFINED AS JULY 1 TO JUNE 30
DATA SOURCE: MANITOBA BUREAU OF STATISTICS JANUARY 2005

TABLE C6

PERCENTAGE OF PROJECTED REGIONAL POPULATION
65 AND OVER AGE GROUP

BOTH SEXES

CENSUS YEAR	SOUTHEAST	SOUTH CENTRAL	SOUTHWEST	NORTH CENTRAL	WINNIPEG	INTERLAKE	PARKLANDS	NORTH	MANITOBA
2001	11.82	14.81	17.45	13.35	13.81	13.92	20.64	5.08	13.65
2002	11.90	14.49	17.38	13.22	13.78	14.24	20.52	5.14	13.63
2003	11.97	14.20	17.28	13.12	13.77	14.39	20.51	5.20	13.61
2004	12.01	13.83	17.13	13.04	13.68	14.48	20.40	5.23	13.53
2005	12.14	13.72	17.11	13.08	13.59	14.67	20.27	5.30	13.50
2006	12.34	13.58	17.08	13.21	13.53	14.97	20.20	5.43	13.50
2007	12.50	13.34	17.03	13.27	13.46	15.24	20.23	5.54	13.49
2008	12.71	13.19	17.01	13.39	13.46	15.60	20.23	5.69	13.53
2009	12.88	13.07	17.01	13.53	13.47	15.93	20.32	5.82	13.59
2010	13.07	12.91	16.96	13.67	13.49	16.25	20.39	6.03	13.64
2011	13.30	12.83	16.99	13.83	13.58	16.60	20.54	6.25	13.76
2012	13.56	12.84	17.19	13.99	13.86	17.05	20.73	6.58	14.03
2013	13.82	12.87	17.42	14.22	14.13	17.41	20.83	6.92	14.28
2014	14.01	12.92	17.62	14.44	14.39	17.65	20.97	7.24	14.52
2015	14.18	12.99	17.81	14.66	14.67	17.98	21.06	7.55	14.76
2016	14.34	13.05	18.03	14.85	14.95	18.25	21.24	7.86	15.01
2017	14.59	13.13	18.22	15.06	15.25	18.52	21.38	8.18	15.28
2018	14.83	13.20	18.48	15.33	15.57	18.85	21.63	8.47	15.56
2019	15.11	13.34	18.78	15.73	15.90	19.24	21.92	8.82	15.88
2020	15.39	13.50	19.09	16.15	16.27	19.59	22.20	9.17	16.22
2021	15.62	13.67	19.39	16.55	16.62	19.95	22.46	9.50	16.54
2022	15.93	13.84	19.83	16.98	16.97	20.29	22.70	9.84	16.88
2023	16.19	13.96	20.22	17.44	17.33	20.65	22.99	10.26	17.22
2024	16.44	14.15	20.60	17.84	17.70	20.96	23.14	10.64	17.56
2025	16.75	14.44	21.09	18.33	18.09	21.34	23.38	11.05	17.95
2026	17.06	14.70	21.49	18.75	18.49	21.71	23.70	11.47	18.32

NOTE: A CENSUS YEAR IS DEFINED AS JULY 1 TO JUNE 30

DATA SOURCE: MANITOBA BUREAU OF STATISTICS

JANUARY 2005

APPENDIX D

REGIONAL PROJECTED MEDIAN AGES BY GENDER

CHART D1. MEDIAN AGE OF PROJECTED REGIONAL POPULATION 2004 AND 2026

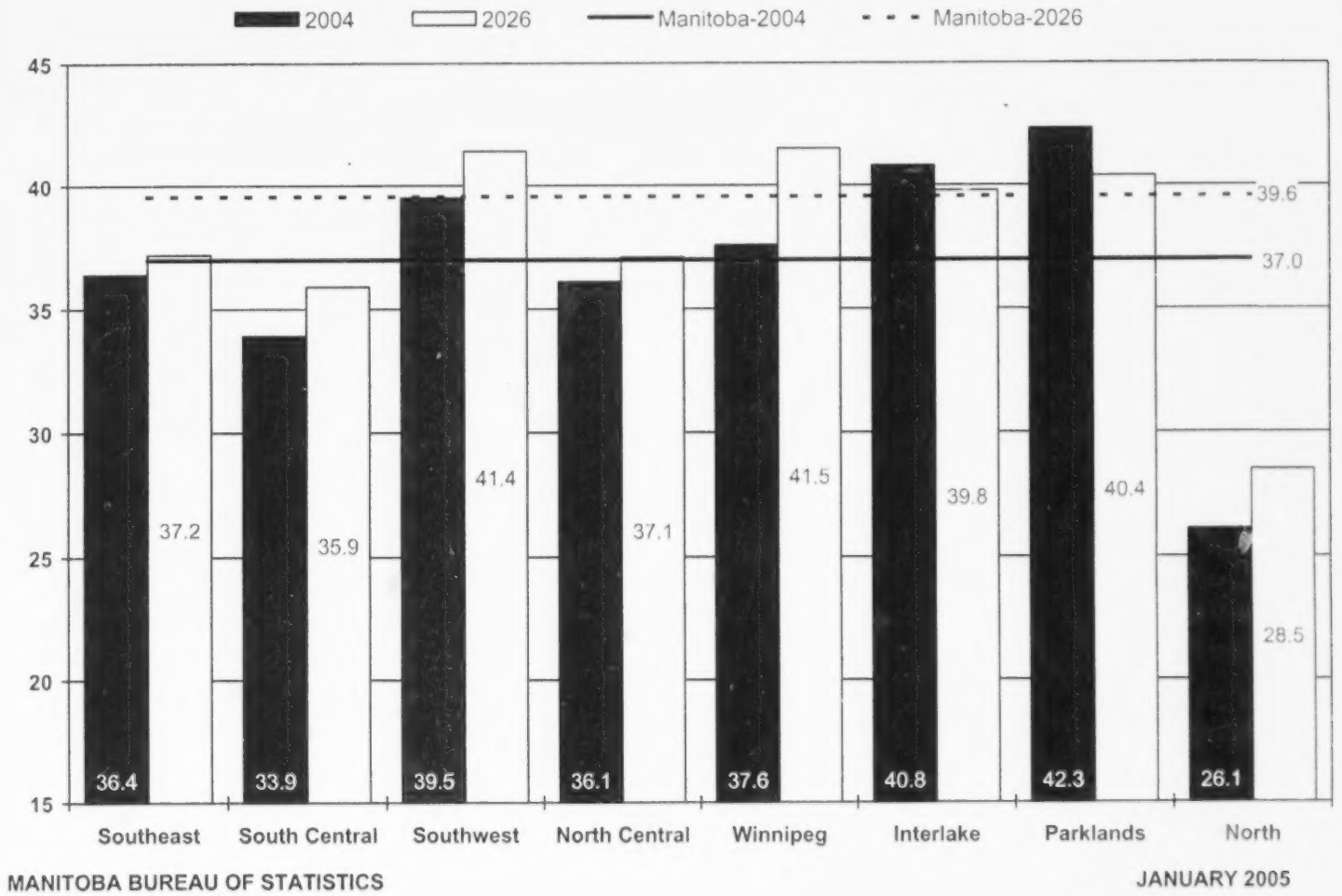

MANITOBA BUREAU OF STATISTICS

JANUARY 2005

CHART D1. MEDIAN AGE OF PROJECTED REGIONAL POPULATION 2004 AND 2026

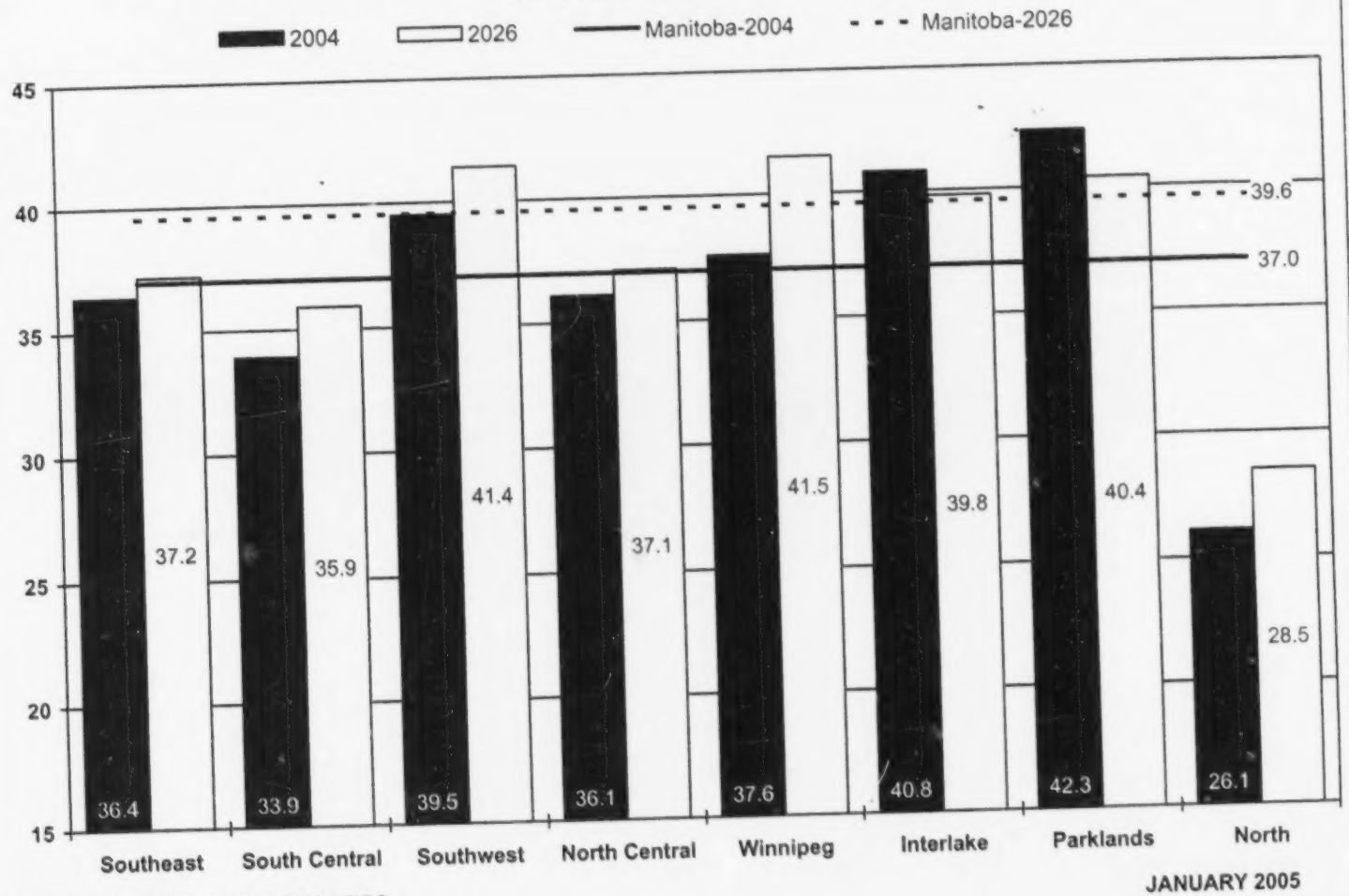

MANITOBA BUREAU OF STATISTICS

JANUARY 2005

TABLE D1

MEDIAN AGE OF PROJECTED REGIONAL POPULATION
2001 TO 2026

BOTH SEXES

CENSUS YEAR	SOUTHEAST	SOUTH CENTRAL	SOUTHWEST	NORTH CENTRAL	WINNIPEG	INTERLAKE	PARKLANDS	NORTH	MANITOBA
2001	35.8	34.3	38.6	35.5	36.9	39.2	41.2	26.1	36.4
2002	36.2	34.3	39.0	35.8	37.2	39.9	41.5	26.2	36.7
2003	36.4	34.1	39.3	35.9	37.4	40.4	42.0	26.1	36.9
2004	36.4	33.9	39.5	36.1	37.6	40.8	42.3	26.1	37.0
2005	36.5	33.9	39.7	36.2	37.7	41.2	42.5	26.0	37.1
2006	36.6	33.8	39.9	36.4	37.8	41.5	42.7	26.0	37.2
2007	36.7	33.7	39.9	36.6	37.9	41.8	42.9	26.0	37.3
2008	36.7	33.7	39.9	36.7	38.0	42.1	42.9	26.0	37.4
2009	36.7	33.6	39.9	36.7	38.1	42.2	43.0	26.1	37.4
2010	36.6	33.5	39.9	36.7	38.2	42.2	42.9	26.2	37.5
2011	36.6	33.5	39.8	36.6	38.3	42.1	42.8	26.3	37.6
2012	36.4	33.4	39.8	36.5	38.5	42.0	42.6	26.4	37.6
2013	36.3	33.4	39.8	36.2	38.6	41.8	42.5	26.5	37.7
2014	36.1	33.5	39.8	35.9	38.8	41.6	42.3	26.5	37.8
2015	35.9	33.6	39.8	35.6	39.0	41.3	42.0	26.6	37.9
2016	35.8	33.7	39.8	35.4	39.3	41.0	41.8	26.8	38.1
2017	35.8	33.9	39.8	35.4	39.5	40.6	41.5	27.0	38.2
2018	35.8	34.2	39.8	35.5	39.8	40.2	41.2	27.2	38.3
2019	35.9	34.4	39.9	35.7	40.0	39.8	40.8	27.4	38.4
2020	36.1	34.6	40.0	35.9	40.3	39.5	40.1	27.6	38.6
2021	36.3	34.9	40.1	36.1	40.6	39.3	39.7	27.8	38.7
2022	36.4	35.1	40.4	36.4	40.8	39.3	39.7	27.9	38.9
2023	36.6	35.3	40.6	36.6	41.0	39.4	39.8	28.1	39.1
2024	36.8	35.5	40.8	36.8	41.2	39.5	39.9	28.3	39.2
2025	37.0	35.7	41.1	36.9	41.4	39.7	40.1	28.4	39.4
2026	37.2	35.9	41.4	37.1	41.5	39.8	40.4	28.5	39.6

NOTE: A CENSUS YEAR IS DEFINED AS JULY 1 TO JUNE 30

DATA SOURCE: MANITOBA BUREAU OF STATISTICS

JANUARY 2005

TABLE D2 MEDIAN AGE OF PROJECTED REGIONAL POPULATION FEMALE
2001 TO 2026

CENSUS YEAR	SOUTHEAST	SOUTH CENTRAL	SOUTHWEST	NORTH CENTRAL	WINNIPEG	INTERLAKE	PARKLANDS	NORTH	MANITOBA
2001	36.2	35.6	39.7	36.4	38.2	39.9	42.4	25.8	37.4
2002	36.5	35.5	40.2	36.7	38.5	40.5	42.6	25.9	37.7
2003	36.8	35.5	40.5	36.9	38.8	40.8	43.1	25.8	38.0
2004	36.9	35.3	40.7	37.1	39.1	41.2	43.4	25.8	38.2
2005	37.0	35.2	41.0	37.3	39.2	41.6	43.5	25.8	38.3
2006	37.1	35.1	41.2	37.5	39.3	41.9	43.6	25.7	38.4
2007	37.2	35.0	41.4	37.6	39.3	42.3	43.8	25.7	38.4
2008	37.3	34.9	41.4	37.8	39.4	42.6	44.0	25.8	38.5
2009	37.2	34.8	41.3	37.8	39.4	42.8	44.1	25.9	38.5
2010	37.2	34.7	41.3	37.9	39.5	43.0	44.2	26.0	38.6
2011	37.2	34.6	41.3	37.9	39.6	43.0	44.2	26.2	38.7
2012	37.1	34.5	41.2	37.8	39.7	42.9	44.2	26.3	38.7
2013	37.0	34.4	41.2	37.6	39.8	42.8	44.0	26.4	38.7
2014	36.8	34.3	41.1	37.4	39.9	42.6	43.9	26.5	38.8
2015	36.7	34.3	41.1	37.1	40.0	42.4	43.8	26.6	38.9
2016	36.5	34.3	41.1	36.8	40.2	42.0	43.6	26.8	39.0
2017	36.4	34.4	41.1	36.6	40.4	41.7	43.4	27.0	39.1
2018	36.4	34.6	41.1	36.6	40.7	41.3	43.1	27.3	39.2
2019	36.5	34.8	41.1	36.6	40.9	40.8	42.9	27.5	39.3
2020	36.5	35.1	41.2	36.7	41.2	40.4	42.6	27.7	39.5
2021	36.7	35.3	41.3	37.0	41.4	40.1	42.1	27.9	39.6
2022	36.8	35.5	41.4	37.2	41.7	40.0	41.4	28.1	39.8
2023	37.0	35.8	41.6	37.5	41.9	40.1	41.1	28.3	39.9
2024	37.2	36.0	41.9	37.7	42.1	40.1	41.1	28.5	40.1
2025	37.3	36.2	42.1	37.9	42.3	40.2	41.2	28.7	40.2
2026	37.5	36.4	42.3	38.0	42.5	40.4	41.4	28.8	40.4

NOTE: A CENSUS YEAR IS DEFINED AS JULY 1 TO JUNE 30
DATA SOURCE: MANITOBA BUREAU OF STATISTICS JANUARY 2005

TABLE D3

MEDIAN AGE OF PROJECTED REGIONAL POPULATION
2001 TO 2026

MALE

CENSUS YEAR	SOUTHEAST	SOUTH CENTRAL	SOUTHWEST	NORTH CENTRAL	WINNIPEG	INTERLAKE	PARKLANDS	NORTH	MANITOBA
2001	35.5	33.2	37.4	34.7	35.6	38.6	40.1	26.5	35.3
2002	35.8	33.1	37.9	34.8	35.8	39.3	40.5	26.5	35.5
2003	35.9	32.9	38.1	34.9	36.0	40.0	41.1	26.5	35.7
2004	36.0	32.6	38.2	35.0	36.1	40.5	41.4	26.3	35.8
2005	36.1	32.6	38.3	35.2	36.2	40.8	41.6	26.3	35.9
2006	36.2	32.6	38.4	35.4	36.4	41.1	41.7	26.2	36.0
2007	36.2	32.5	38.5	35.5	36.6	41.3	41.8	26.2	36.2
2008	36.2	32.5	38.5	35.5	36.7	41.4	41.7	26.3	36.3
2009	36.2	32.5	38.5	35.5	36.9	41.4	41.6	26.3	36.4
2010	36.1	32.4	38.5	35.5	37.0	41.3	41.3	26.4	36.4
2011	36.0	32.5	38.4	35.4	37.2	41.2	41.2	26.4	36.5
2012	35.8	32.5	38.4	35.0	37.4	41.1	41.1	26.5	36.7
2013	35.6	32.7	38.4	34.8	37.6	40.9	40.9	26.5	36.8
2014	35.3	32.8	38.5	34.4	37.9	40.6	40.6	26.6	36.9
2015	35.3	33.0	38.5	34.3	38.1	40.3	40.3	26.7	37.0
2016	35.2	33.2	38.5	34.3	38.4	40.0	40.1	26.8	37.2
2017	35.3	33.5	38.5	34.4	38.7	39.6	39.6	27.0	37.3
2018	35.4	33.7	38.6	34.6	38.9	39.2	38.9	27.2	37.5
2019	35.5	34.0	38.8	34.9	39.2	38.9	38.5	27.3	37.6
2020	35.7	34.2	38.9	35.1	39.5	38.7	38.3	27.4	37.8
2021	35.9	34.4	39.1	35.3	39.7	38.7	38.4	27.6	37.9
2022	36.1	34.6	39.3	35.5	39.9	38.7	38.5	27.8	38.1
2023	36.3	34.8	39.6	35.7	40.1	38.9	38.7	28.0	38.3
2024	36.5	35.0	39.9	35.9	40.3	39.0	38.9	28.1	38.4
2025	36.7	35.2	40.1	36.0	40.5	39.2	39.2	28.2	38.6
2026	36.9	35.4	40.3	36.2	40.6	39.3	39.4	28.3	38.8

NOTE: A CENSUS YEAR IS DEFINED AS JULY 1 TO JUNE 30

DATA SOURCE: MANITOBA BUREAU OF STATISTICS

JANUARY 2005

APPENDIX E

REGIONAL PROJECTED POPULATION BY AGE AND GENDER GROUP

SOUTHEAST

PROJECTED POPULATION PYRAMID
SOUTHEAST

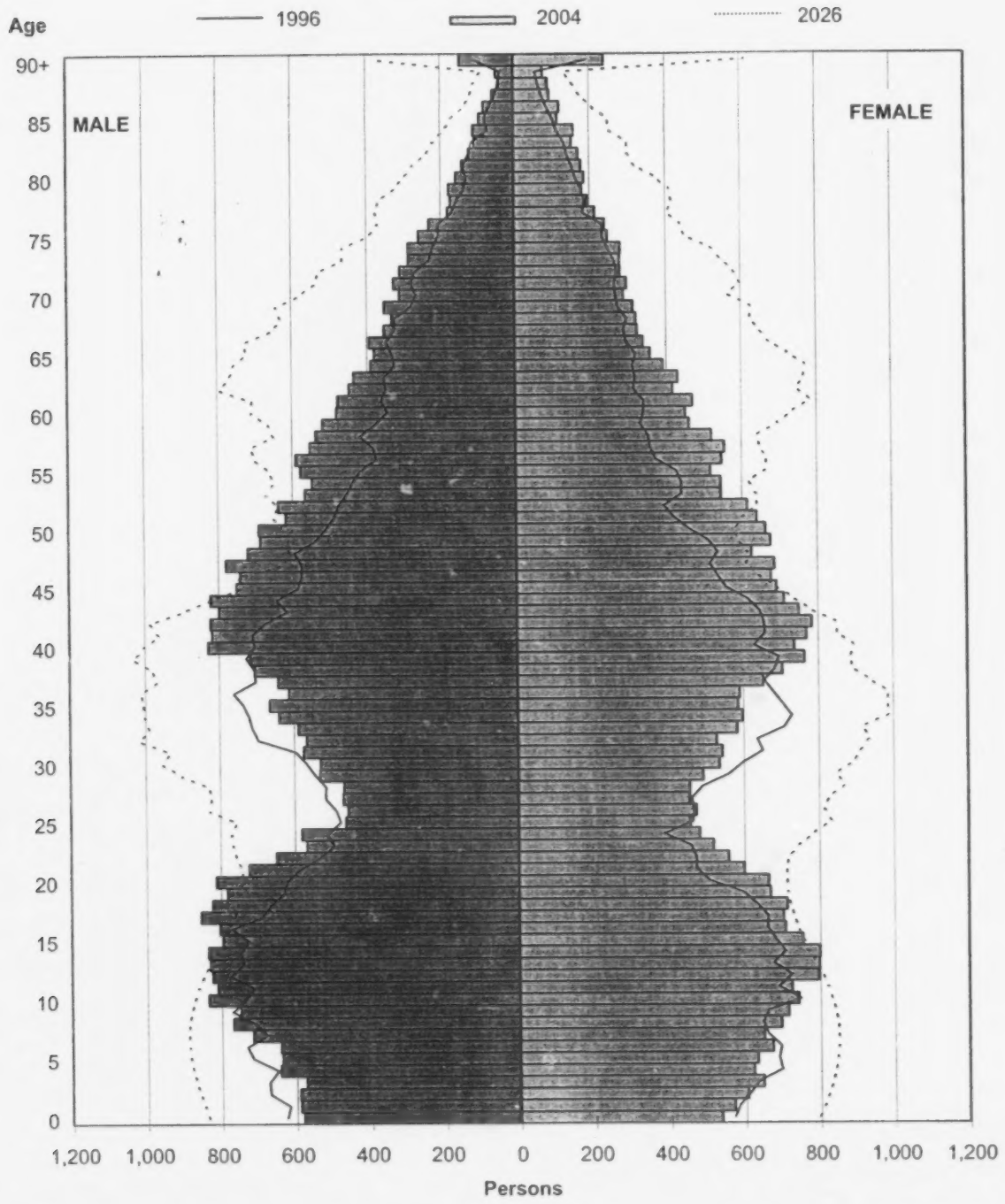

DATA SOURCE: MANITOBA BUREAU OF STATISTICS

JANUARY 2005

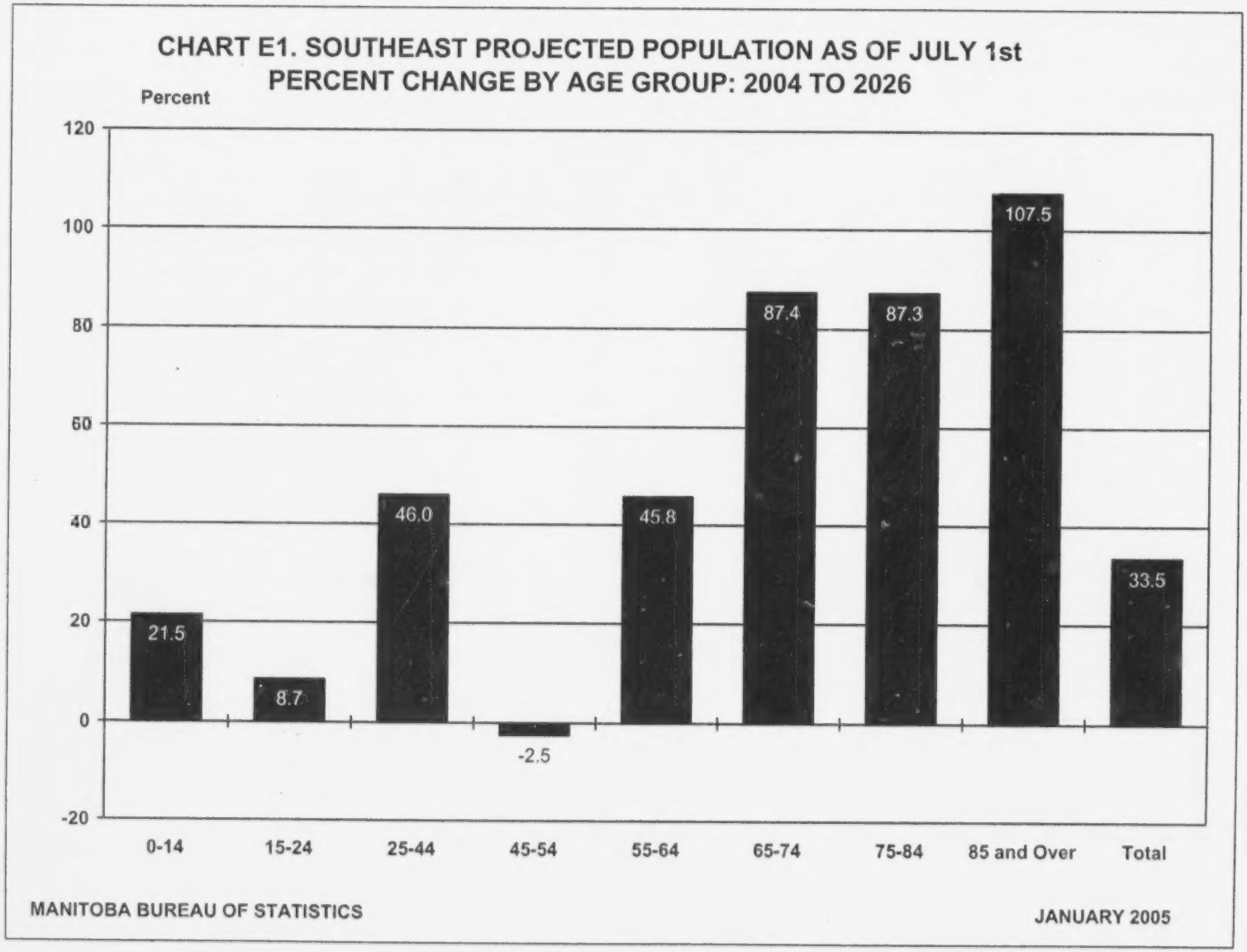
CHART E1. SOUTHEAST PROJECTED POPULATION AS OF JULY 1st
PERCENT CHANGE BY AGE GROUP: 2004 TO 2026
Percent
120
100
80
60
40
20
0
-20
21.5
8.7
46.0
-2.5
45.8
87.4
87.3
107.5
33.5
0-14
15-24
25-44
45-54
55-64
65-74
75-84
85 and Over
Total
MANITOBA BUREAU OF STATISTICS
JANUARY 2005

CHART E1. SOUTHEAST PROJECTED POPULATION AS OF JULY 1st
PERCENT CHANGE BY AGE GROUP: 2004 TO 2026

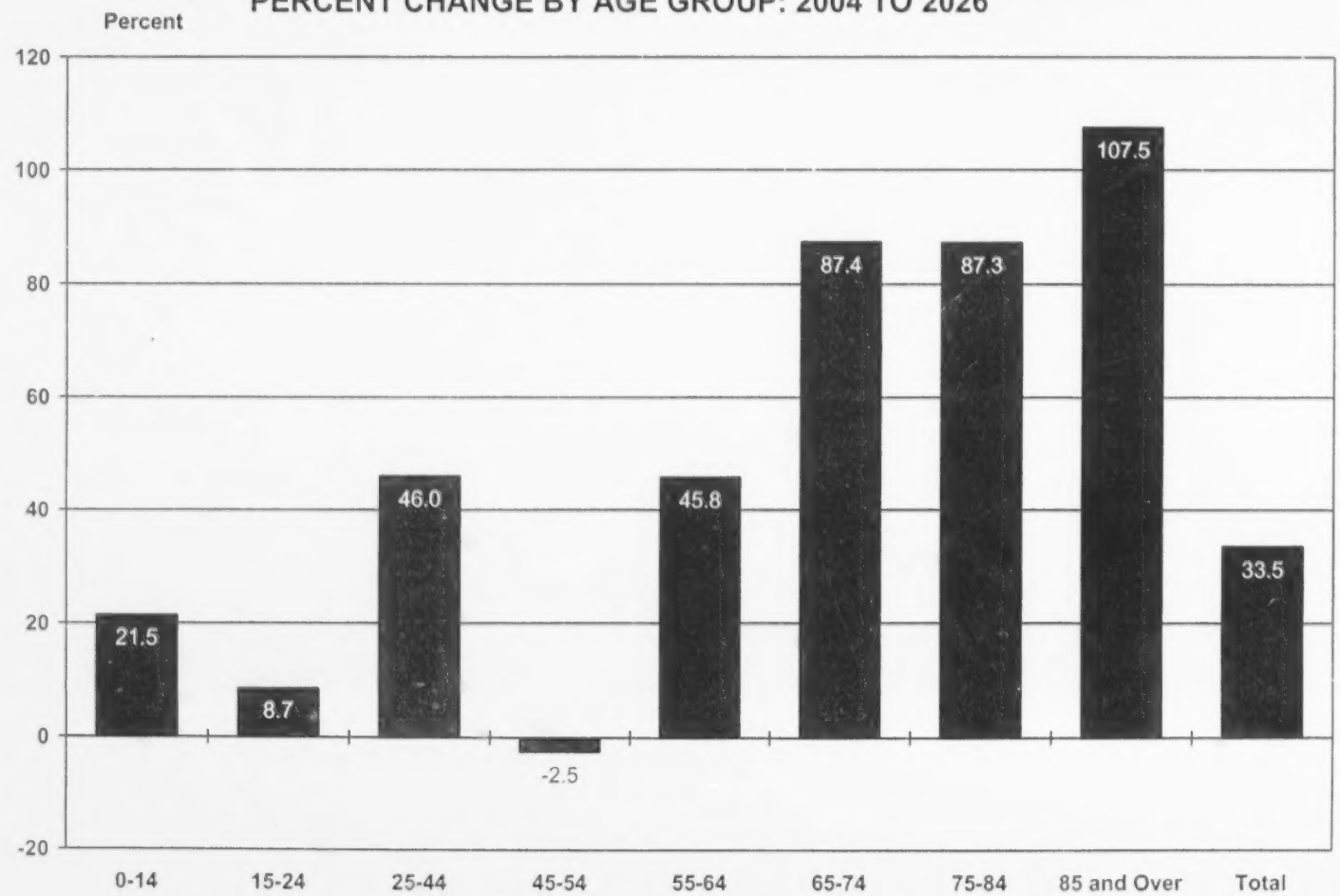

MANITOBA BUREAU OF STATISTICS

JANUARY 2005

TABLE E1 PROJECTED COMPONENTS OF POPULATION GROWTH FOR THE SOUTHEAST REGION BOTH SEXES

CENSUS YEAR	POPULATION (JULY 1)	BIRTHS	DEATHS	NATURAL INCREASE	MIGRATION INTRA-PROVINCIAL	MIGRATION INTER-PROVINCIAL	MIGRATION INTER-NATIONAL	MIGRATION OTHER	TOTAL NET
2001	89,100	1,110	540	560	350	-290	550	110	730
2002	90,400	1,110	610	500	480	-110	480	170	1,030
2003	91,900	1,110	620	490	300	-60	750	150	1,140
2004	93,500	1,130	670	460	300	-20	710	70	1,060
2005	95,000	1,150	690	460	300	-20	610	50	940
2006	96,400	1,170	710	460	300	-20	620	50	960
2007	97,900	1,200	730	470	300	-20	630	50	970
2008	99,300	1,230	750	490	300	-20	640	50	970
2009	100,800	1,270	760	510	300	-20	600	50	940
2010	102,200	1,310	780	520	300	-20	540	50	870
2011	103,600	1,360	800	560	300	-20	500	50	840
2012	105,000	1,420	820	590	300	-20	470	50	800
2013	106,400	1,460	840	620	300	-20	430	50	770
2014	107,800	1,510	860	650	300	-20	430	50	770
2015	109,200	1,550	880	670	300	-20	430	50	770
2016	110,600	1,580	900	690	300	-20	430	50	770
2017	112,100	1,610	920	700	300	-20	430	50	770
2018	113,600	1,630	940	700	300	-20	430	50	770
2019	115,000	1,650	960	690	300	-20	430	50	770
2020	116,500	1,660	980	680	300	-20	430	50	770
2021	117,900	1,660	1,000	660	300	-20	430	50	770
2022	119,300	1,660	1,020	640	300	-20	430	50	770
2023	120,800	1,660	1,040	620	300	-20	430	50	770
2024	122,100	1,650	1,060	590	300	-20	430	50	770
2025	123,500	1,640	1,080	560	300	-20	430	50	770
2026	124,800								

NOTE: A CENSUS YEAR IS DEFINED AS JULY 1 TO JUNE 30

DATA SOURCE: MANITOBA BUREAU OF STATISTICS

JANUARY 2005

TABLE E2

PROJECTED POPULATION BY SEX AND AGE
SOUTHEAST REGION

BOTH SEXES

AGE	0-4	5-9	10-14	15-19	20-24	25-29	30-34	35-39	40-44	45-49	50-54	55-59	60-64	65-74	75-89	90+	TOTAL
YEAR																	
2001	5,900	7,200	7,500	7,200	5,200	4,900	5,500	7,300	7,300	6,500	5,500	4,600	3,900	6,000	4,200	400	89,100
2002	5,900	7,100	7,600	7,400	5,300	4,900	5,500	7,100	7,500	6,700	5,700	4,900	4,000	6,100	4,300	400	90,400
2003	5,900	7,000	7,800	7,500	5,700	4,800	5,700	6,800	7,700	6,900	5,800	5,200	4,200	6,300	4,300	400	91,900
2004	6,000	6,900	8,000	7,600	6,200	4,700	5,700	6,600	7,800	7,000	6,100	5,400	4,400	6,400	4,400	400	93,500
2005	5,900	6,800	7,900	7,900	6,700	4,900	5,600	6,500	7,900	7,200	6,300	5,500	4,600	6,500	4,600	400	95,000
2006	5,900	6,600	7,900	8,000	7,200	5,200	5,400	6,300	7,800	7,400	6,600	5,500	4,700	6,700	4,700	400	96,400
2007	5,900	6,600	7,700	8,200	7,600	5,600	5,400	6,200	7,500	7,600	6,800	5,600	4,900	6,900	4,900	500	97,900
2008	5,900	6,500	7,600	8,300	7,900	6,100	5,300	6,200	7,200	7,800	6,900	5,700	5,100	7,100	5,000	500	99,300
2009	6,100	6,500	7,400	8,400	8,000	6,700	5,300	6,200	7,000	8,000	7,000	6,000	5,200	7,300	5,200	500	100,800
2010	6,200	6,400	7,300	8,300	8,300	7,200	5,500	6,000	6,800	8,000	7,200	6,200	5,300	7,500	5,300	600	102,200
2011	6,400	6,400	7,200	8,300	8,400	7,800	5,700	5,900	6,700	8,000	7,400	6,500	5,300	7,800	5,400	600	103,600
2012	6,500	6,400	7,100	8,100	8,600	8,200	6,100	5,800	6,600	7,700	7,600	6,700	5,400	8,100	5,500	600	105,000
2013	6,700	6,400	7,000	8,000	8,700	8,400	6,600	5,700	6,600	7,400	7,800	6,800	5,500	8,400	5,700	600	106,400
2014	7,000	6,500	6,900	7,800	8,800	8,500	7,200	5,700	6,500	7,200	8,000	6,900	5,800	8,700	5,800	700	107,800
2015	7,200	6,600	6,800	7,700	8,700	8,800	7,700	5,800	6,300	7,000	8,000	7,100	6,000	8,900	5,900	700	109,200
2016	7,400	6,800	6,800	7,500	8,600	8,900	8,200	6,100	6,200	6,800	7,900	7,300	6,200	9,000	6,100	700	110,600
2017	7,600	6,900	6,800	7,400	8,500	9,100	8,600	6,500	6,100	6,700	7,700	7,500	6,400	9,300	6,300	700	112,100
2018	7,800	7,100	6,800	7,300	8,300	9,200	8,800	6,900	6,000	6,700	7,400	7,700	6,600	9,600	6,500	700	113,600
2019	8,000	7,400	6,900	7,200	8,100	9,300	9,000	7,600	5,900	6,600	7,100	7,900	6,700	9,900	6,700	800	115,000
2020	8,200	7,600	7,000	7,200	8,000	9,200	9,200	8,000	6,100	6,500	7,000	7,900	6,900	10,200	6,900	800	116,500
2021	8,300	7,800	7,200	7,100	7,800	9,100	9,400	8,500	6,300	6,300	6,800	7,800	7,100	10,400	7,100	800	117,900
2022	8,300	8,000	7,400	7,100	7,700	8,900	9,500	8,900	6,700	6,200	6,700	7,600	7,200	10,700	7,400	900	119,300
2023	8,400	8,200	7,600	7,100	7,700	8,800	9,600	9,200	7,200	6,100	6,700	7,300	7,400	11,000	7,600	900	120,800
2024	8,400	8,400	7,800	7,200	7,600	8,600	9,700	9,300	7,800	6,100	6,600	7,000	7,600	11,300	7,900	900	122,100
2025	8,400	8,500	8,000	7,300	7,500	8,500	9,600	9,500	8,300	6,200	6,400	6,900	7,600	11,700	8,100	1,000	123,500
2026	8,400	8,700	8,200	7,500	7,500	8,300	9,500	9,700	8,800	6,500	6,300	6,700	7,500	12,000	8,300	1,000	124,800

DATA SOURCE: MANITOBA BUREAU OF STATISTICS

JANUARY 2005

TABLE E3

PROJECTED POPULATION BY SEX AND AGE
SOUTHEAST REGION

FEMALE

AGE	0-4	5-9	10-14	15-19	20-24	25-29	30-34	35-39	40-44	45-49	50-54	55-59	60-64	65-74	75-89	90+	TOTAL
YEAR																	
2001	3,000	3,500	3,600	3,400	2,400	2,300	2,800	3,600	3,500	3,200	2,700	2,300	1,900	2,900	2,300	200	43,600
2002	3,000	3,400	3,700	3,500	2,500	2,300	2,700	3,500	3,600	3,300	2,800	2,400	2,000	3,000	2,400	300	44,300
2003	3,000	3,400	3,800	3,500	2,600	2,400	2,800	3,400	3,700	3,300	2,900	2,500	2,100	3,000	2,400	200	45,000
2004	3,000	3,400	3,900	3,600	2,800	2,300	2,800	3,300	3,800	3,400	3,000	2,600	2,200	3,100	2,500	200	45,800
2005	3,000	3,300	3,800	3,700	3,100	2,400	2,700	3,200	3,800	3,400	3,100	2,700	2,200	3,200	2,500	300	46,600
2006	2,900	3,300	3,800	3,800	3,300	2,500	2,700	3,100	3,800	3,500	3,200	2,700	2,300	3,300	2,600	300	47,300
2007	2,900	3,300	3,700	4,000	3,500	2,700	2,700	3,000	3,700	3,700	3,300	2,800	2,400	3,400	2,700	300	48,000
2008	2,900	3,300	3,700	4,000	3,700	2,900	2,600	3,000	3,600	3,800	3,300	2,900	2,500	3,500	2,700	300	48,800
2009	3,000	3,200	3,600	4,100	3,800	3,100	2,600	3,000	3,500	3,900	3,400	3,000	2,600	3,600	2,800	300	49,500
2010	3,000	3,200	3,600	4,000	3,900	3,400	2,700	3,000	3,400	3,900	3,400	3,100	2,600	3,800	2,800	400	50,300
2011	3,100	3,100	3,600	4,000	4,100	3,600	2,800	2,900	3,300	3,900	3,600	3,200	2,600	3,900	2,900	400	51,000
2012	3,200	3,100	3,600	3,900	4,200	3,800	2,900	2,800	3,200	3,800	3,700	3,300	2,700	4,100	3,000	400	51,700
2013	3,300	3,100	3,500	3,900	4,200	3,900	3,100	2,800	3,200	3,700	3,800	3,300	2,800	4,300	3,000	400	52,400
2014	3,400	3,200	3,500	3,800	4,300	4,100	3,400	2,800	3,200	3,600	3,900	3,400	2,900	4,400	3,100	400	53,100
2015	3,500	3,200	3,400	3,800	4,200	4,200	3,600	2,800	3,100	3,400	3,900	3,400	3,100	4,500	3,200	400	53,900
2016	3,600	3,300	3,300	3,700	4,200	4,300	3,800	2,900	3,000	3,300	3,900	3,500	3,100	4,600	3,300	400	54,600
2017	3,700	3,400	3,300	3,700	4,100	4,500	4,000	3,100	3,000	3,200	3,800	3,600	3,200	4,800	3,400	500	55,400
2018	3,800	3,500	3,300	3,700	4,100	4,500	4,100	3,300	2,900	3,200	3,700	3,800	3,200	4,900	3,600	500	56,100
2019	3,900	3,600	3,400	3,600	4,000	4,500	4,300	3,500	2,900	3,200	3,600	3,800	3,300	5,100	3,700	500	56,900
2020	4,000	3,700	3,400	3,600	3,900	4,500	4,400	3,800	3,000	3,200	3,400	3,900	3,300	5,300	3,800	500	57,600
2021	4,000	3,800	3,500	3,500	3,900	4,400	4,500	4,000	3,100	3,100	3,300	3,900	3,400	5,400	3,900	500	58,400
2022	4,100	3,900	3,600	3,500	3,900	4,300	4,700	4,200	3,200	3,000	3,300	3,800	3,600	5,500	4,100	600	59,100
2023	4,100	4,000	3,700	3,500	3,900	4,300	4,700	4,300	3,400	3,000	3,200	3,600	3,700	5,600	4,200	600	59,800
2024	4,100	4,100	3,800	3,500	3,800	4,200	4,700	4,400	3,700	3,000	3,200	3,500	3,700	5,800	4,300	600	60,500
2025	4,100	4,200	3,900	3,600	3,700	4,200	4,700	4,600	3,900	3,000	3,200	3,400	3,800	5,900	4,500	600	61,200
2026	4,100	4,200	4,000	3,700	3,700	4,200	4,600	4,700	4,100	3,100	3,100	3,300	3,800	6,100	4,600	600	61,900

DATA SOURCE: MANITOBA BUREAU OF STATISTICS

JANUARY 2005

TABLE E4

PROJECTED POPULATION BY SEX AND AGE
SOUTHEAST REGION

MALE

AGE	0-4	5-9	10-14	15-19	20-24	25-29	30-34	35-39	40-44	45-49	50-54	55-59	60-64	65-74	75-89	90+	TOTAL
YEAR																	
2001	3,000	3,700	3,900	3,800	2,800	2,600	2,800	3,700	3,800	3,300	2,800	2,400	2,000	3,100	1,800	100	45,400
2002	2,900	3,700	3,900	3,900	2,800	2,500	2,800	3,600	3,900	3,400	2,900	2,500	2,100	3,100	1,900	100	46,100
2003	2,900	3,600	4,000	4,000	3,000	2,400	2,900	3,400	4,000	3,600	2,900	2,700	2,100	3,200	1,900	100	46,900
2004	3,000	3,500	4,100	4,000	3,300	2,400	2,900	3,300	4,100	3,700	3,000	2,800	2,200	3,300	2,000	100	47,700
2005	2,900	3,400	4,100	4,100	3,600	2,500	2,800	3,300	4,000	3,800	3,200	2,800	2,300	3,300	2,100	200	48,500
2006	3,000	3,300	4,100	4,200	3,900	2,700	2,800	3,200	3,900	3,900	3,300	2,800	2,400	3,400	2,100	200	49,200
2007	3,000	3,200	4,000	4,200	4,100	2,900	2,700	3,200	3,800	4,000	3,500	2,900	2,500	3,500	2,200	200	49,800
2008	3,000	3,200	3,900	4,200	4,200	3,200	2,700	3,200	3,600	4,100	3,600	2,900	2,600	3,600	2,300	200	50,500
2009	3,100	3,200	3,800	4,300	4,200	3,600	2,700	3,100	3,500	4,200	3,700	3,000	2,600	3,600	2,400	200	51,300
2010	3,200	3,200	3,700	4,300	4,300	3,800	2,800	3,100	3,500	4,100	3,800	3,100	2,700	3,700	2,400	200	52,000
2011	3,200	3,200	3,600	4,300	4,400	4,100	2,900	3,000	3,400	4,000	3,900	3,300	2,700	3,900	2,500	200	52,600
2012	3,300	3,300	3,500	4,200	4,400	4,400	3,200	3,000	3,400	3,900	3,900	3,400	2,700	4,000	2,500	200	53,300
2013	3,400	3,300	3,500	4,100	4,400	4,500	3,500	2,900	3,400	3,700	4,000	3,500	2,800	4,100	2,600	200	54,000
2014	3,600	3,300	3,500	4,000	4,500	4,500	3,800	2,900	3,300	3,600	4,100	3,600	2,800	4,300	2,700	200	54,700
2015	3,700	3,400	3,400	3,900	4,500	4,600	4,100	3,000	3,200	3,600	4,100	3,700	3,000	4,400	2,700	200	55,300
2016	3,800	3,500	3,500	3,700	4,400	4,600	4,400	3,100	3,200	3,500	4,000	3,800	3,100	4,400	2,800	200	56,000
2017	3,900	3,500	3,500	3,700	4,400	4,600	4,600	3,400	3,100	3,400	3,900	3,900	3,200	4,600	2,900	200	56,700
2018	4,000	3,600	3,500	3,600	4,300	4,600	4,700	3,700	3,000	3,500	3,700	3,900	3,300	4,700	3,000	300	57,400
2019	4,100	3,800	3,500	3,600	4,100	4,700	4,700	4,000	3,000	3,400	3,600	4,000	3,400	4,800	3,000	300	58,200
2020	4,200	3,900	3,600	3,600	4,100	4,700	4,800	4,300	3,100	3,300	3,500	4,000	3,500	4,900	3,100	300	58,900
2021	4,200	4,000	3,700	3,600	3,900	4,700	4,800	4,500	3,300	3,200	3,500	3,900	3,600	5,100	3,200	300	59,600
2022	4,300	4,100	3,800	3,600	3,800	4,600	4,800	4,800	3,500	3,200	3,400	3,800	3,700	5,300	3,300	300	60,300
2023	4,300	4,200	3,900	3,700	3,800	4,500	4,900	4,900	3,800	3,100	3,400	3,600	3,800	5,400	3,400	300	60,900
2024	4,300	4,300	4,000	3,700	3,800	4,300	4,900	4,900	4,200	3,100	3,300	3,500	3,900	5,500	3,500	300	61,600
2025	4,300	4,400	4,100	3,800	3,700	4,300	4,900	5,000	4,400	3,200	3,300	3,500	3,800	5,700	3,600	400	62,300
2026	4,300	4,400	4,200	3,800	3,800	4,100	4,900	5,000	4,700	3,300	3,200	3,400	3,700	5,900	3,700	400	62,900

DATA SOURCE: MANITOBA BUREAU OF STATISTICS

JANUARY 2005

TABLE E5

PROJECTED POPULATION FEMALES AS A PERCENTAGE OF MALES
SOUTHEAST REGION

AGE	0-4	5-9	10-14	15-19	20-24	25-29	30-34	35-39	40-44	45-49	50-54	55-59	60-64	65-74	75-89	90+	TOTAL
YEAR																	
2001	99.4	94.7	93.7	90.8	87.3	91.5	99.2	97.8	91.4	98.0	96.1	94.0	95.1	94.3	124.9	182.4	96.0
2002	102.5	93.0	95.8	88.2	87.9	93.2	96.9	98.6	92.7	96.1	95.3	95.5	95.7	94.5	125.4	202.4	96.1
2003	101.3	95.1	95.5	87.2	87.1	96.7	95.3	99.1	93.2	93.5	97.7	94.7	98.2	93.4	125.8	180.9	96.1
2004	100.9	96.5	94.0	87.9	85.2	98.1	96.9	99.4	92.2	91.7	99.0	94.5	97.8	93.7	125.2	167.0	95.9
2005	100.6	96.7	93.8	90.2	86.2	95.9	96.7	96.3	96.1	89.4	99.1	96.8	95.9	95.1	123.7	173.0	96.1
2006	97.2	100.7	92.6	92.2	85.8	94.9	96.1	95.8	97.3	90.8	97.1	97.0	96.1	96.4	121.9	192.0	96.2
2007	95.7	103.1	91.4	95.2	85.4	93.0	96.7	93.9	98.4	92.4	95.4	96.5	98.1	97.6	120.0	194.6	96.3
2008	95.4	101.4	93.9	95.5	86.5	89.6	98.2	93.5	98.9	93.0	93.3	99.1	97.4	99.2	118.5	192.9	96.5
2009	95.9	100.1	95.8	94.3	89.2	87.1	97.7	95.7	99.0	92.5	92.5	100.5	96.8	100.0	118.2	185.8	96.6
2010	95.9	99.9	96.0	94.1	91.3	87.8	95.8	95.5	96.1	96.3	90.2	100.6	99.2	100.4	116.7	188.5	96.7
2011	95.8	96.7	99.7	93.0	93.2	87.4	94.9	95.0	95.6	97.5	91.6	98.5	99.4	101.1	116.8	192.5	96.8
2012	95.8	95.4	101.8	91.9	96.1	86.9	93.1	95.5	93.9	98.6	93.1	96.8	98.9	102.5	116.5	195.5	97.0
2013	95.8	95.1	100.3	94.3	96.3	87.9	90.1	96.9	93.5	99.0	93.7	94.6	101.5	103.3	115.5	194.7	97.1
2014	95.8	95.6	99.2	96.1	95.2	90.4	87.7	96.5	95.6	99.1	93.3	93.9	102.9	103.0	116.0	192.7	97.2
2015	95.8	95.6	99.0	96.3	95.0	92.3	88.3	94.7	95.4	96.4	97.0	91.5	102.9	103.5	117.6	186.4	97.3
2016	95.8	95.6	96.1	99.8	94.0	94.1	87.9	94.0	95.0	95.9	98.2	92.9	100.8	103.7	118.6	186.3	97.4
2017	95.8	95.6	94.8	101.9	92.9	96.8	87.3	92.4	95.4	94.2	99.3	94.4	99.0	104.3	118.7	188.6	97.6
2018	95.8	95.6	94.6	100.5	95.2	97.1	88.3	89.6	96.8	93.8	99.7	95.1	96.8	105.4	119.7	184.8	97.7
2019	95.7	95.6	95.0	99.4	97.0	96.0	90.6	87.4	96.4	95.9	99.8	94.6	96.1	105.8	120.2	178.8	97.8
2020	95.7	95.6	95.0	99.2	97.2	95.8	92.5	88.0	94.7	95.7	97.0	98.4	93.7	106.9	119.9	175.6	97.9
2021	95.7	95.6	95.0	96.4	100.6	94.8	94.3	87.6	94.0	95.2	96.6	99.6	95.1	105.7	120.8	173.8	98.0
2022	95.7	95.6	95.1	95.2	102.6	93.8	96.8	87.2	92.5	95.7	94.9	100.6	96.6	104.4	122.2	169.6	98.1
2023	95.7	95.6	95.1	95.0	101.2	96.0	97.0	88.1	89.8	97.0	94.5	101.1	97.2	104.2	122.5	166.7	98.2
2024	95.7	95.5	95.1	95.4	100.2	97.7	96.0	90.3	87.7	96.6	96.5	101.1	96.7	104.3	122.3	165.6	98.3
2025	95.7	95.5	95.1	95.4	100.0	97.9	95.8	92.2	88.3	94.9	96.3	98.3	100.5	102.9	123.5	163.5	98.3
2026	95.7	95.5	95.1	95.4	97.3	101.1	94.9	93.8	87.9	94.3	95.9	97.8	101.7	102.7	124.0	165.0	98.4

DATA SOURCE: MANITOBA BUREAU OF STATISTICS

JANUARY 2005

SOUTH CENTRAL

PROJECTED POPULATION PYRAMID
SOUTH CENTRAL

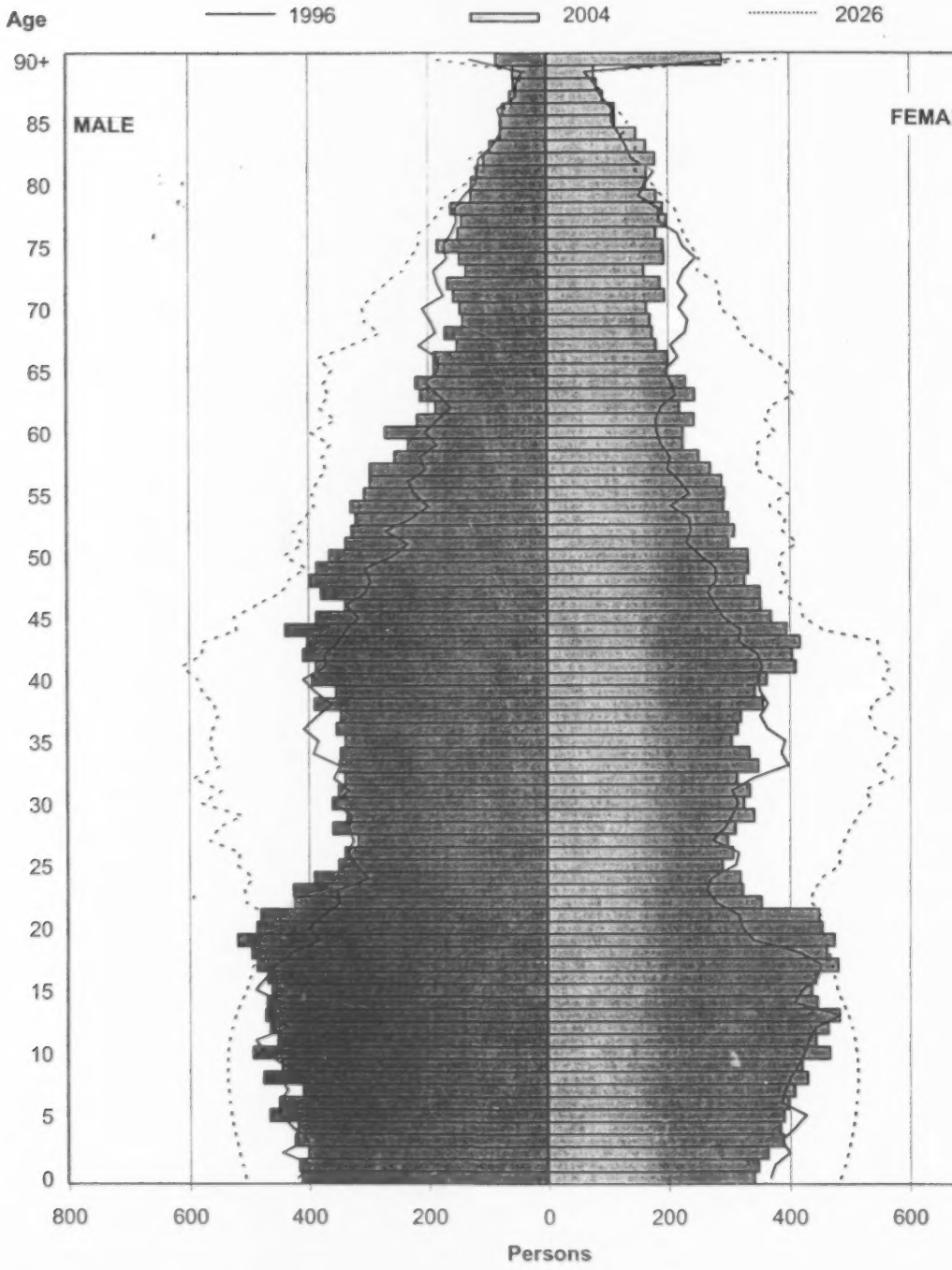

DATA SOURCE: MANITOBA BUREAU OF STATISTICS

JANUA

CHART E3. SOUTH CENTRAL PROJECTED POPULATION AS OF JULY 1st
PERCENT CHANGE BY AGE GROUP: 2004 TO 2026

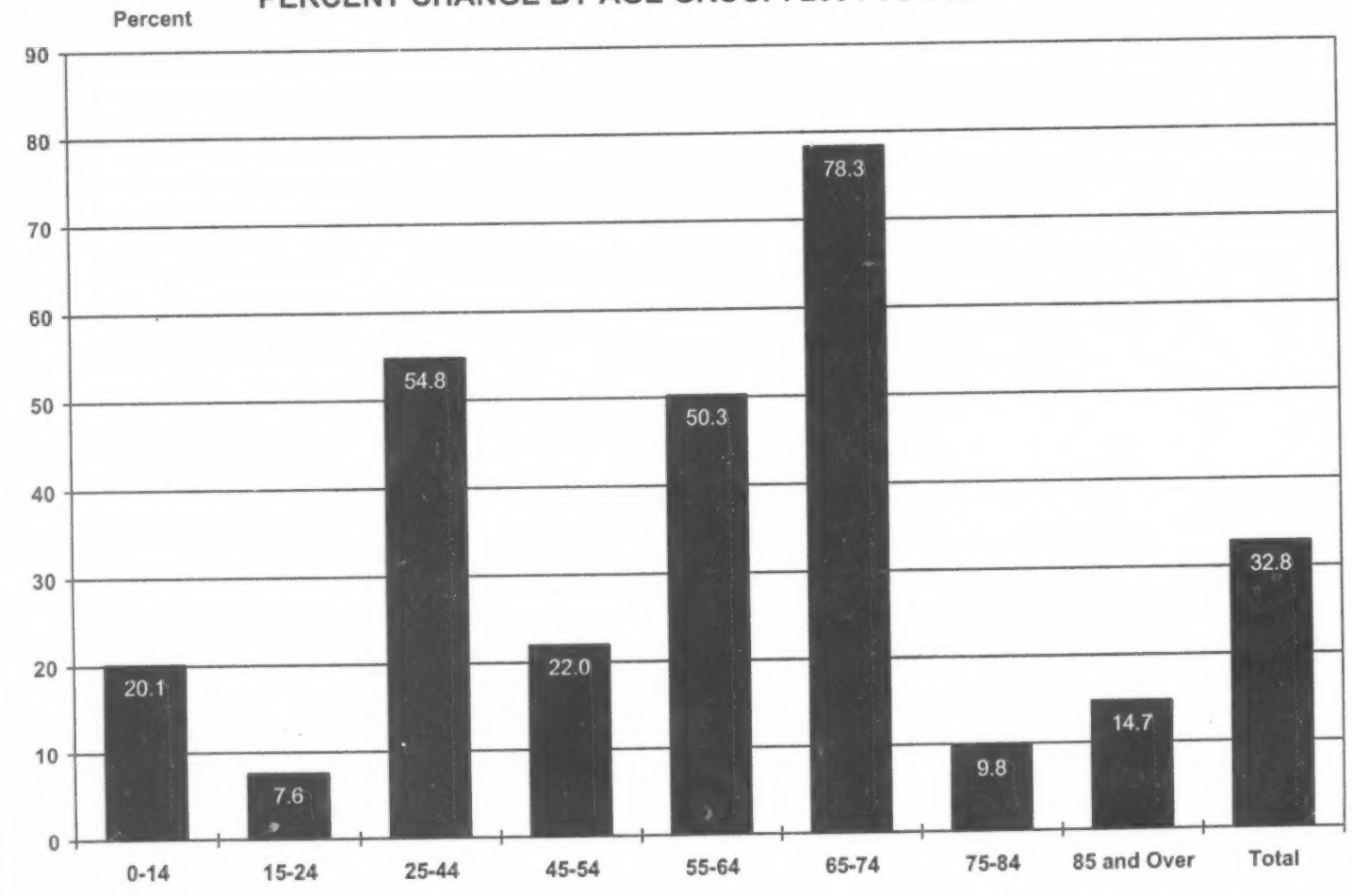

MANITOBA BUREAU OF STATISTICS

JANUARY 2005

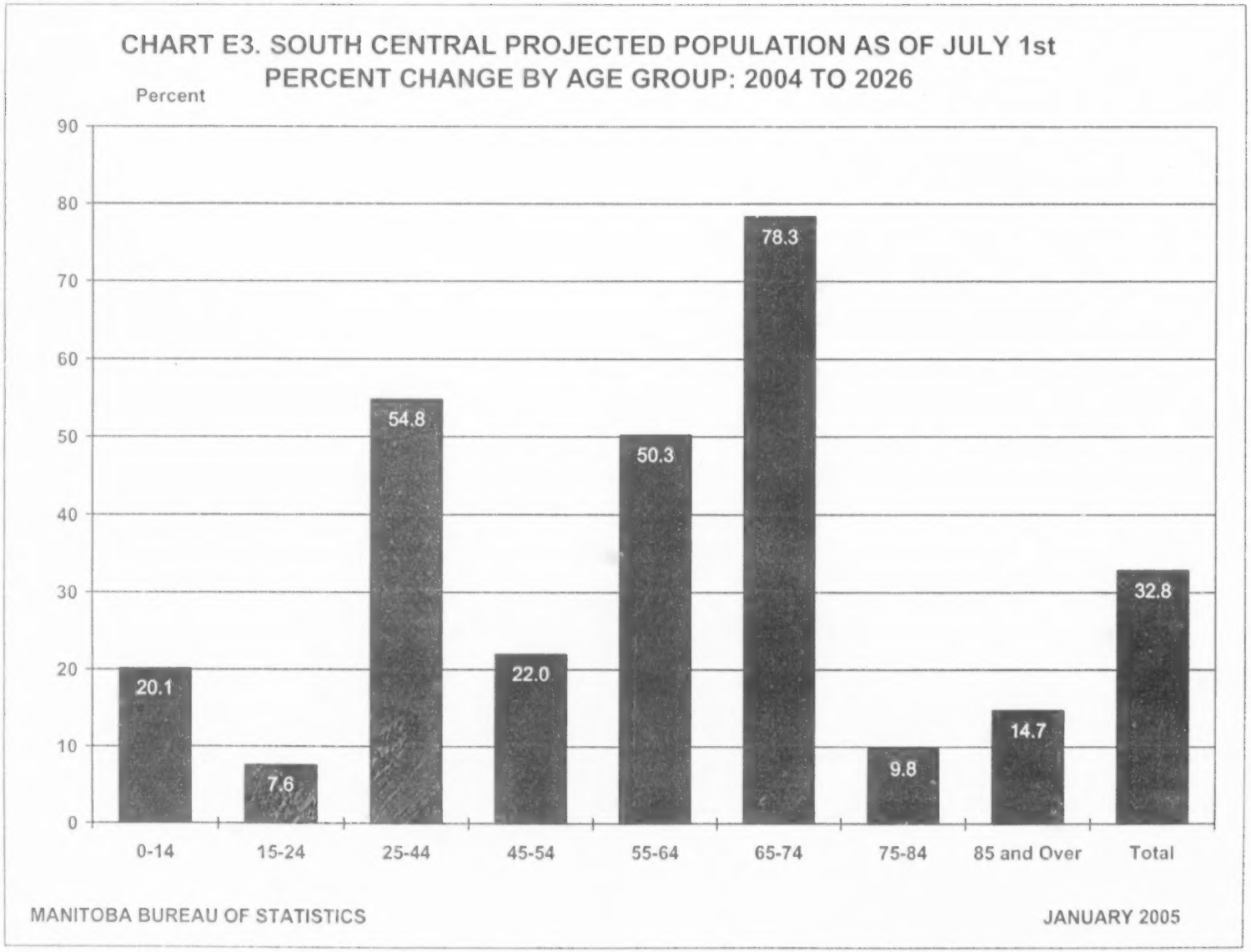
CHART E3. SOUTH CENTRAL PROJECTED POPULATION AS OF JULY 1st
PERCENT CHANGE BY AGE GROUP: 2004 TO 2026
Percent
90
80
70
60
50
40
30
20
10
0
20.1
7.6
54.8
22.0
50.3
78.3
9.8
14.7
32.8
0-14
15-24
25-44
45-54
55-64
65-74
75-84
85 and Over
Total
MANITOBA BUREAU OF STATISTICS
JANUARY 2005

TABLE E6 PROJECTED COMPONENTS OF POPULATION GROWTH FOR THE SOUTH CENTRAL REGION BOTH SEXES

CENSUS YEAR	POPULATION (JULY 1)	BIRTHS	DEATHS	NATURAL INCREASE	MIGRATION				TOTAL NET
					INTRA-PROVINCIAL	INTER-PROVINCIAL	INTER-NATIONAL	OTHER	
2001	53,700	730	480	260	-370	-50	410	140	130
2002	54,100	750	510	250	-190	-120	400	150	240
2003	54,600	750	520	230	-240	-110	620	140	420
2004	55,200	750	480	260	-240	20	710	50	540
2005	56,000	760	490	270	-240	20	760	40	590
2006	56,900	790	500	290	-240	20	770	40	600
2007	57,800	810	500	300	-240	20	770	40	600
2008	58,700	830	510	320	-240	20	770	40	600
2009	59,600	850	510	340	-240	20	710	40	540
2010	60,500	870	510	350	-240	20	630	40	460
2011	61,300	890	520	380	-240	20	590	40	420
2012	62,100	920	520	400	-240	20	560	40	390
2013	62,900	940	520	420	-240	20	520	40	350
2014	63,700	960	520	440	-240	20	520	40	350
2015	64,400	980	530	450	-240	20	520	40	350
2016	65,200	990	530	460	-240	20	520	40	350
2017	66,100	1,000	530	470	-240	20	520	40	350
2018	66,900	1,010	530	480	-240	20	520	40	350
2019	67,700	1,010	540	480	-240	20	520	40	350
2020	68,500	1,020	540	480	-240	20	520	40	350
2021	69,400	1,010	540	470	-240	20	520	40	350
2022	70,200	1,010	550	460	-240	20	520	40	350
2023	71,000	1,010	550	450	-240	20	520	40	350
2024	71,800	1,000	560	440	-240	20	520	40	350
2025	72,600	1,000	570	430	-240	20	520	40	350
2026	73,400								

NOTE: A CENSUS YEAR IS DEFINED AS JULY 1 TO JUNE 30
DATA SOURCE: MANITOBA BUREAU OF STATISTICS

JANUARY 2005

TABLE E7

PROJECTED POPULATION BY SEX AND AGE
SOUTH CENTRAL REGION

BOTH SEXES

AGE	0-4	5-9	10-14	15-19	20-24	25-29	30-34	35-39	40-44	45-49	50-54	55-59	60-64	65-74	75-89	90+	TOTAL
YEAR																	
2001	3,900	4,400	4,400	4,500	3,500	3,200	3,300	3,800	3,900	3,500	2,900	2,400	2,000	3,700	3,800	400	53,700
2002	3,900	4,300	4,500	4,700	3,600	3,200	3,300	3,600	3,900	3,600	3,000	2,500	2,100	3,600	3,900	400	54,100
2003	3,900	4,300	4,500	4,700	3,800	3,200	3,300	3,500	4,000	3,600	3,100	2,600	2,200	3,500	3,800	400	54,600
2004	3,900	4,300	4,700	4,700	4,100	3,200	3,400	3,400	4,000	3,600	3,200	2,700	2,300	3,400	3,800	400	55,200
2005	3,900	4,300	4,700	4,700	4,400	3,400	3,500	3,500	3,900	3,700	3,300	2,900	2,200	3,500	3,800	400	56,000
2006	3,900	4,300	4,700	4,800	4,700	3,500	3,500	3,500	3,900	3,900	3,400	3,000	2,300	3,500	3,700	400	56,900
2007	3,900	4,300	4,700	4,800	4,900	3,700	3,600	3,500	3,800	4,000	3,500	3,000	2,400	3,500	3,700	500	57,800
2008	4,000	4,300	4,700	4,800	4,900	4,000	3,600	3,600	3,800	4,100	3,600	3,100	2,500	3,600	3,700	500	58,700
2009	4,000	4,200	4,700	5,000	4,900	4,400	3,600	3,700	3,700	4,200	3,600	3,100	2,600	3,700	3,600	500	59,600
2010	4,100	4,200	4,700	5,000	4,900	4,700	3,700	3,800	3,700	4,100	3,800	3,200	2,700	3,800	3,500	500	60,500
2011	4,200	4,100	4,600	5,000	4,900	4,900	3,900	3,800	3,800	4,100	3,900	3,300	2,800	3,900	3,400	600	61,300
2012	4,300	4,200	4,600	5,000	5,000	5,100	4,100	3,800	3,800	4,000	4,000	3,400	2,900	4,000	3,400	600	62,100
2013	4,400	4,200	4,600	5,000	5,000	5,200	4,400	3,900	3,800	3,900	4,100	3,500	2,900	4,200	3,300	600	62,900
2014	4,500	4,200	4,500	4,900	5,100	5,100	4,700	3,900	3,900	3,800	4,200	3,500	3,000	4,300	3,300	600	63,700
2015	4,600	4,300	4,500	4,900	5,100	5,100	5,000	4,000	4,000	3,800	4,100	3,700	3,100	4,400	3,300	600	64,400
2016	4,700	4,400	4,400	4,800	5,100	5,100	5,200	4,100	4,000	3,800	4,000	3,800	3,200	4,600	3,300	600	65,200
2017	4,800	4,500	4,400	4,800	5,100	5,100	5,400	4,300	4,000	3,900	3,900	3,900	3,300	4,700	3,300	600	66,100
2018	4,900	4,600	4,400	4,800	5,100	5,200	5,400	4,600	4,000	3,900	3,800	4,000	3,300	4,800	3,400	600	66,900
2019	5,000	4,700	4,500	4,700	5,000	5,300	5,400	4,900	4,000	4,000	3,800	4,100	3,400	5,000	3,400	600	67,700
2020	5,000	4,800	4,600	4,600	5,000	5,300	5,400	5,200	4,100	4,000	3,800	4,000	3,500	5,200	3,400	600	68,500
2021	5,100	4,900	4,600	4,600	4,900	5,300	5,400	5,400	4,200	4,100	3,800	3,900	3,600	5,400	3,500	600	69,400
2022	5,100	5,000	4,700	4,600	4,900	5,300	5,400	5,600	4,400	4,100	3,800	3,800	3,700	5,500	3,600	600	70,200
2023	5,100	5,100	4,800	4,600	4,900	5,300	5,400	5,600	4,700	4,100	3,900	3,800	3,900	5,600	3,700	600	71,000
2024	5,100	5,100	4,900	4,700	4,800	5,200	5,500	5,600	5,000	4,100	4,000	3,700	3,900	5,700	3,900	600	71,800
2025	5,100	5,200	5,000	4,700	4,700	5,200	5,600	5,500	5,300	4,200	4,000	3,700	3,800	5,900	4,000	600	72,600
2026	5,100	5,200	5,100	4,800	4,700	5,100	5,600	5,600	5,500	4,300	4,000	3,700	3,800	6,100	4,100	600	73,400

DATA SOURCE: MANITOBA BUREAU OF STATISTICS

JANUARY 2005

TABLE E8

PROJECTED POPULATION BY SEX AND AGE
SOUTH CENTRAL REGION

FEMALE

AGE	0-4	5-9	10-14	15-19	20-24	25-29	30-34	35-39	40-44	45-49	50-54	55-59	60-64	65-74	75-89	90+	TOTAL
YEAR																	
2001	1,900	2,100	2,200	2,200	1,600	1,500	1,600	1,900	1,900	1,700	1,400	1,200	1,100	1,900	2,300	300	26,700
2002	1,900	2,100	2,200	2,300	1,600	1,600	1,600	1,800	1,900	1,700	1,500	1,200	1,100	1,900	2,300	300	27,000
2003	1,900	2,100	2,200	2,300	1,800	1,600	1,600	1,700	2,000	1,700	1,500	1,300	1,100	1,900	2,300	300	27,200
2004	1,800	2,100	2,300	2,300	1,900	1,600	1,700	1,600	2,000	1,700	1,500	1,300	1,200	1,800	2,300	300	27,500
2005	1,800	2,100	2,300	2,300	2,100	1,600	1,700	1,700	2,000	1,800	1,600	1,400	1,200	1,800	2,300	300	27,800
2006	1,800	2,000	2,300	2,400	2,200	1,600	1,700	1,700	1,900	1,900	1,600	1,400	1,200	1,900	2,200	300	28,300
2007	1,900	2,000	2,300	2,400	2,400	1,700	1,700	1,700	1,900	2,000	1,700	1,500	1,200	1,900	2,200	300	28,700
2008	1,900	2,000	2,300	2,400	2,400	1,900	1,700	1,800	1,800	2,100	1,700	1,500	1,200	1,900	2,200	300	29,100
2009	2,000	2,000	2,200	2,500	2,400	2,100	1,700	1,800	1,800	2,100	1,700	1,500	1,300	2,000	2,100	300	29,600
2010	2,000	2,000	2,200	2,500	2,400	2,200	1,800	1,900	1,800	2,000	1,800	1,600	1,400	2,000	2,100	400	30,000
2011	2,100	2,000	2,200	2,400	2,500	2,400	1,800	1,800	1,800	2,000	1,900	1,600	1,400	2,100	2,000	400	30,400
2012	2,100	2,000	2,200	2,400	2,500	2,500	1,900	1,900	1,800	1,900	2,000	1,600	1,400	2,100	2,000	400	30,800
2013	2,200	2,000	2,200	2,400	2,500	2,500	2,000	1,900	1,900	1,900	2,100	1,700	1,400	2,200	2,000	400	31,100
2014	2,200	2,100	2,100	2,400	2,500	2,500	2,200	1,900	1,900	1,800	2,100	1,700	1,500	2,300	1,900	400	31,500
2015	2,300	2,100	2,100	2,300	2,500	2,500	2,400	1,900	1,900	1,800	2,000	1,800	1,500	2,300	2,000	400	31,900
2016	2,300	2,100	2,100	2,300	2,500	2,600	2,500	1,900	1,900	1,900	2,000	1,900	1,500	2,300	2,000	400	32,300
2017	2,400	2,200	2,100	2,300	2,500	2,600	2,600	2,000	1,900	1,900	1,900	2,000	1,600	2,400	2,000	400	32,700
2018	2,400	2,200	2,100	2,200	2,500	2,600	2,700	2,100	1,900	1,900	1,900	2,000	1,600	2,400	2,000	400	33,100
2019	2,400	2,300	2,200	2,200	2,400	2,600	2,600	2,300	1,900	1,900	1,800	2,000	1,700	2,500	2,000	400	33,500
2020	2,500	2,300	2,200	2,200	2,400	2,600	2,600	2,400	1,900	2,000	1,800	2,000	1,700	2,600	2,000	400	33,900
2021	2,500	2,400	2,300	2,200	2,400	2,600	2,700	2,600	2,000	2,000	1,800	2,000	1,800	2,700	2,000	400	34,300
2022	2,500	2,400	2,300	2,200	2,300	2,600	2,700	2,700	2,000	2,000	1,900	1,900	1,900	2,800	2,100	400	34,700
2023	2,500	2,500	2,300	2,200	2,300	2,600	2,700	2,700	2,200	2,000	1,900	1,800	2,000	2,800	2,100	400	35,100
2024	2,500	2,500	2,400	2,300	2,300	2,500	2,800	2,700	2,400	2,000	1,900	1,800	2,000	2,900	2,200	400	35,500
2025	2,500	2,500	2,500	2,300	2,300	2,500	2,800	2,700	2,500	2,000	2,000	1,800	1,900	3,000	2,300	400	35,900
2026	2,500	2,600	2,500	2,300	2,200	2,500	2,700	2,800	2,700	2,000	2,000	1,800	1,900	3,100	2,300	400	36,200

DATA SOURCE: MANITOBA BUREAU OF STATISTICS

JANUARY 2005

TABLE E9

PROJECTED POPULATION BY SEX AND AGE
SOUTH CENTRAL REGION

MALE

AGE	0-4	5-9	10-14	15-19	20-24	25-29	30-34	35-39	40-44	45-49	50-54	55-59	60-64	65-74	75-89	90+	TOTAL
YEAR																	
2001	2,000	2,200	2,200	2,300	1,900	1,700	1,700	1,900	2,000	1,800	1,500	1,200	1,000	1,700	1,600	200	27,000
2002	2,100	2,200	2,300	2,400	1,900	1,700	1,700	1,800	2,000	1,900	1,600	1,300	1,000	1,700	1,600	100	27,100
2003	2,100	2,200	2,300	2,400	2,000	1,700	1,700	1,800	2,000	1,900	1,600	1,400	1,000	1,600	1,600	100	27,400
2004	2,100	2,200	2,300	2,400	2,200	1,700	1,700	1,800	2,000	1,900	1,700	1,400	1,100	1,600	1,600	100	27,800
2005	2,000	2,200	2,400	2,400	2,300	1,800	1,800	1,800	2,000	1,900	1,700	1,500	1,100	1,600	1,600	100	28,200
2006	2,000	2,200	2,400	2,400	2,400	1,900	1,800	1,800	2,000	2,000	1,800	1,500	1,100	1,600	1,500	100	28,600
2007	2,000	2,300	2,400	2,400	2,500	2,000	1,800	1,800	1,900	2,000	1,800	1,500	1,200	1,600	1,500	100	29,100
2008	2,000	2,300	2,400	2,400	2,500	2,200	1,900	1,900	1,900	2,100	1,800	1,600	1,300	1,600	1,500	200	29,600
2009	2,100	2,200	2,500	2,500	2,500	2,300	1,900	1,900	1,900	2,100	1,900	1,600	1,300	1,700	1,400	200	30,100
2010	2,100	2,200	2,500	2,500	2,500	2,500	2,000	1,900	1,900	2,000	1,900	1,700	1,400	1,800	1,400	200	30,500
2011	2,100	2,200	2,400	2,600	2,500	2,600	2,100	2,000	1,900	2,100	1,900	1,700	1,400	1,800	1,400	200	30,900
2012	2,200	2,200	2,400	2,500	2,500	2,600	2,200	2,000	1,900	2,000	2,000	1,800	1,500	1,900	1,400	200	31,300
2013	2,300	2,200	2,400	2,600	2,500	2,600	2,400	2,000	2,000	2,000	2,100	1,800	1,500	2,000	1,400	200	31,800
2014	2,300	2,200	2,400	2,600	2,600	2,600	2,500	2,000	2,000	2,000	2,100	1,800	1,500	2,100	1,400	200	32,200
2015	2,400	2,200	2,400	2,600	2,600	2,600	2,600	2,100	2,000	2,000	2,000	1,900	1,600	2,100	1,400	200	32,600
2016	2,400	2,200	2,300	2,500	2,600	2,600	2,700	2,200	2,100	2,000	2,000	1,900	1,700	2,200	1,400	200	33,000
2017	2,500	2,300	2,300	2,500	2,600	2,600	2,800	2,300	2,100	2,000	2,000	1,900	1,700	2,300	1,400	200	33,400
2018	2,500	2,300	2,300	2,500	2,600	2,600	2,800	2,500	2,100	2,000	2,000	2,000	1,700	2,400	1,400	200	33,800
2019	2,500	2,400	2,300	2,500	2,600	2,700	2,700	2,600	2,100	2,000	1,900	2,000	1,700	2,500	1,400	200	34,200
2020	2,600	2,400	2,300	2,400	2,600	2,700	2,700	2,700	2,200	2,100	2,000	2,000	1,800	2,600	1,400	200	34,700
2021	2,600	2,500	2,400	2,400	2,600	2,700	2,700	2,800	2,300	2,100	1,900	2,000	1,800	2,700	1,500	200	35,100
2022	2,600	2,600	2,400	2,400	2,600	2,700	2,700	2,900	2,400	2,100	2,000	1,900	1,800	2,700	1,500	200	35,500
2023	2,600	2,600	2,500	2,400	2,600	2,700	2,700	2,900	2,500	2,100	2,000	1,900	1,900	2,800	1,600	200	35,900
2024	2,600	2,600	2,500	2,400	2,500	2,700	2,800	2,800	2,700	2,100	2,000	1,900	1,900	2,800	1,700	200	36,300
2025	2,600	2,700	2,600	2,400	2,500	2,700	2,800	2,800	2,800	2,200	2,000	1,900	1,900	2,900	1,800	200	36,700
2026	2,600	2,700	2,600	2,500	2,500	2,700	2,800	2,800	2,900	2,300	2,100	1,900	1,900	3,000	1,800	200	37,100

DATA SOURCE: MANITOBA BUREAU OF STATISTICS

JANUARY 2005

TABLE E10

PROJECTED POPULATION FEMALES AS A PERCENTAGE OF MALES
SOUTH CENTRAL REGION

AGE	0-4	5-9	10-14	15-19	20-24	25-29	30-34	35-39	40-44	45-49	50-54	55-59	60-64	65-74	75-89	90+	TOTAL
YEAR																	
2001	93.2	95.5	98.3	94.3	85.4	90.0	93.8	97.3	96.8	91.4	91.4	100.6	105.8	111.8	144.9	175.5	99.0
2002	91.5	95.7	98.1	97.2	84.7	92.4	94.6	96.3	98.4	90.6	92.7	96.3	107.7	111.7	145.8	201.4	99.3
2003	89.7	93.9	98.6	95.9	85.8	92.6	95.9	92.8	99.3	92.8	92.2	94.2	110.6	113.3	145.3	254.5	99.1
2004	88.9	91.8	98.5	95.1	86.7	91.8	95.9	92.9	98.8	92.6	92.2	96.8	108.4	116.6	142.6	348.5	98.9
2005	89.5	91.2	98.2	96.0	88.7	87.9	96.8	92.6	100.5	93.3	91.8	95.3	105.4	114.8	145.4	271.5	98.7
2006	90.2	91.5	95.6	97.9	92.0	85.8	93.9	94.2	98.0	97.7	89.5	94.7	102.7	115.6	146.8	242.4	98.6
2007	91.1	89.9	95.4	98.0	94.9	84.3	94.2	94.0	96.8	98.9	89.5	95.6	98.4	117.4	146.8	227.4	98.5
2008	93.5	89.0	93.4	98.6	95.3	85.6	93.3	95.0	93.5	99.3	92.4	94.2	96.4	117.3	147.9	219.8	98.4
2009	95.9	89.1	91.3	98.3	95.8	87.8	92.0	94.8	93.1	98.7	93.4	93.5	99.3	113.8	148.3	214.3	98.3
2010	95.9	89.7	90.7	98.1	96.7	89.7	88.6	95.6	92.8	100.3	94.1	93.1	97.8	112.3	148.2	224.7	98.3
2011	95.9	90.3	91.0	95.7	98.5	92.8	86.6	93.1	94.3	97.9	98.4	90.8	97.1	112.3	146.0	229.8	98.2
2012	95.9	91.2	89.5	95.4	98.7	95.6	85.2	93.3	94.1	96.8	99.6	90.8	98.0	109.8	146.0	234.2	98.1
2013	95.9	93.5	88.7	93.6	99.2	96.0	86.4	92.6	95.1	93.7	100.1	93.7	96.6	109.3	144.9	229.8	98.0
2014	95.9	95.7	88.8	91.6	99.0	96.4	88.3	91.5	95.0	93.3	99.5	94.7	95.9	108.6	144.2	224.7	98.0
2015	95.9	95.7	89.3	91.1	98.7	97.2	90.1	88.3	95.8	93.0	101.0	95.4	95.3	106.9	142.3	226.2	97.9
2016	95.8	95.8	89.9	91.4	96.4	99.0	93.0	86.4	93.4	94.5	98.7	99.8	93.0	105.3	142.9	218.8	97.8
2017	95.8	95.8	90.7	89.9	96.2	99.1	95.6	85.1	93.6	94.3	97.5	100.9	93.0	103.9	143.2	221.7	97.8
2018	95.8	95.8	92.8	89.1	94.4	99.6	96.0	86.2	92.8	95.3	94.4	101.4	96.0	102.2	143.4	218.7	97.8
2019	95.8	95.8	95.0	89.2	92.4	99.4	96.4	88.1	91.8	95.2	94.0	100.8	97.0	103.0	139.4	209.5	97.7
2020	95.8	95.8	95.0	89.8	91.9	99.2	97.2	89.8	88.7	95.9	93.7	102.3	97.6	101.9	137.4	213.1	97.7
2021	95.8	95.7	95.0	90.3	92.2	96.9	98.8	92.6	86.9	93.6	95.2	99.9	102.1	100.2	136.2	213.0	97.7
2022	95.8	95.7	95.1	91.1	90.7	96.7	99.0	95.1	85.6	93.8	95.0	98.7	103.2	100.5	133.8	209.5	97.7
2023	95.8	95.7	95.1	93.2	90.0	94.9	99.5	95.5	86.7	93.1	96.0	95.6	103.7	101.6	132.2	210.9	97.6
2024	95.8	95.7	95.1	95.2	90.1	93.0	99.3	95.9	88.5	92.0	95.8	95.1	103.1	101.8	131.1	209.4	97.6
2025	95.8	95.7	95.1	95.2	90.6	92.6	99.0	96.6	90.1	89.0	96.6	94.9	104.6	101.8	128.7	210.7	97.7
2026	95.8	95.7	95.1	95.3	91.2	92.8	96.9	98.2	92.9	87.2	94.2	96.3	102.1	103.1	127.9	205.0	97.7

DATA SOURCE: MANITOBA BUREAU OF STATISTICS

JANUARY 2005

SOUTHWEST

PROJECTED POPULATION PYRAMID
SOUTHWEST

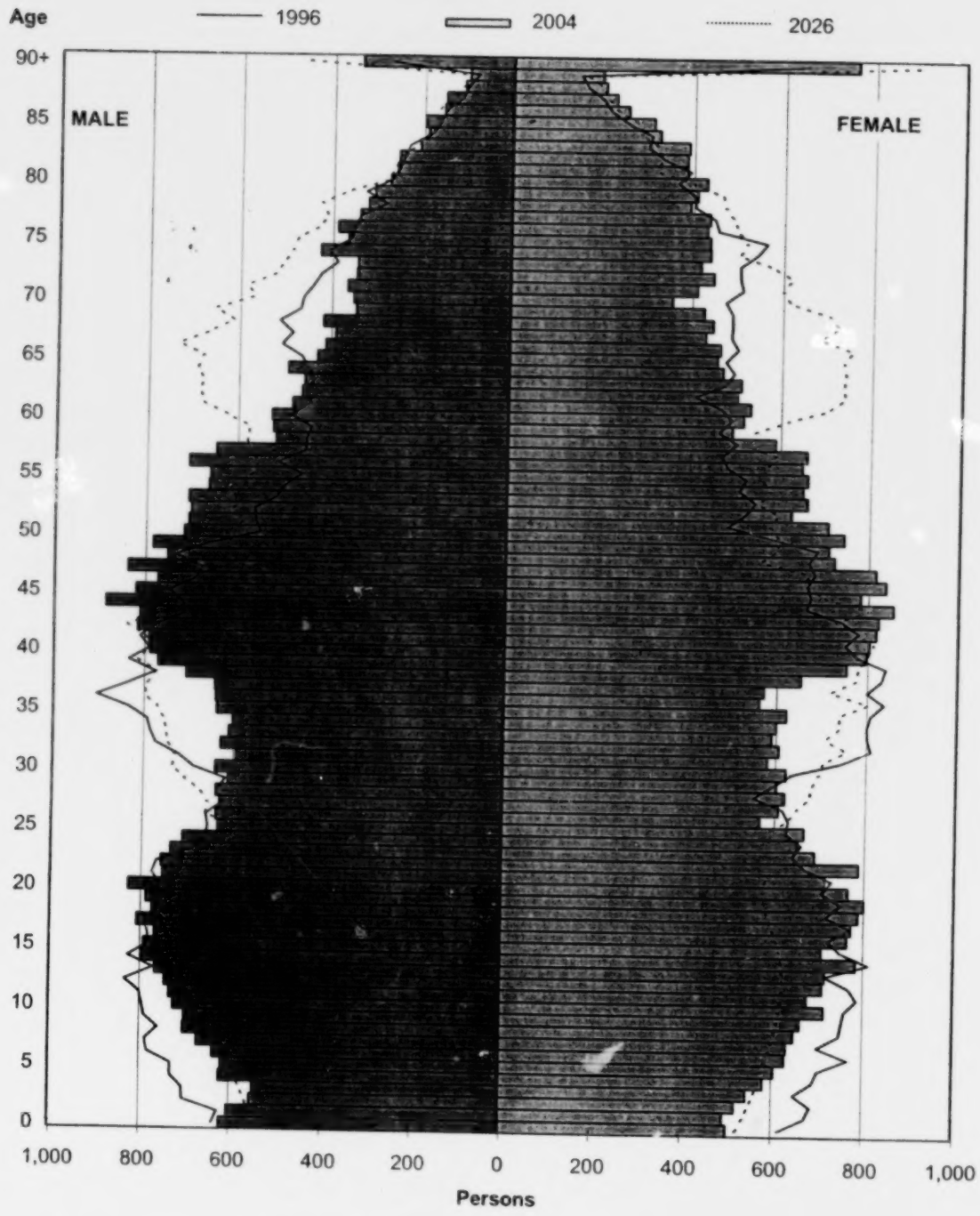

DATA SOURCE: MANITOBA BUREAU OF STATISTICS

JANUARY 2005

CHART E3. SOUTHWEST PROJECTED POPULATION AS OF JULY 1st
PERCENT CHANGE BY AGE GROUP: 2004 TO 2026

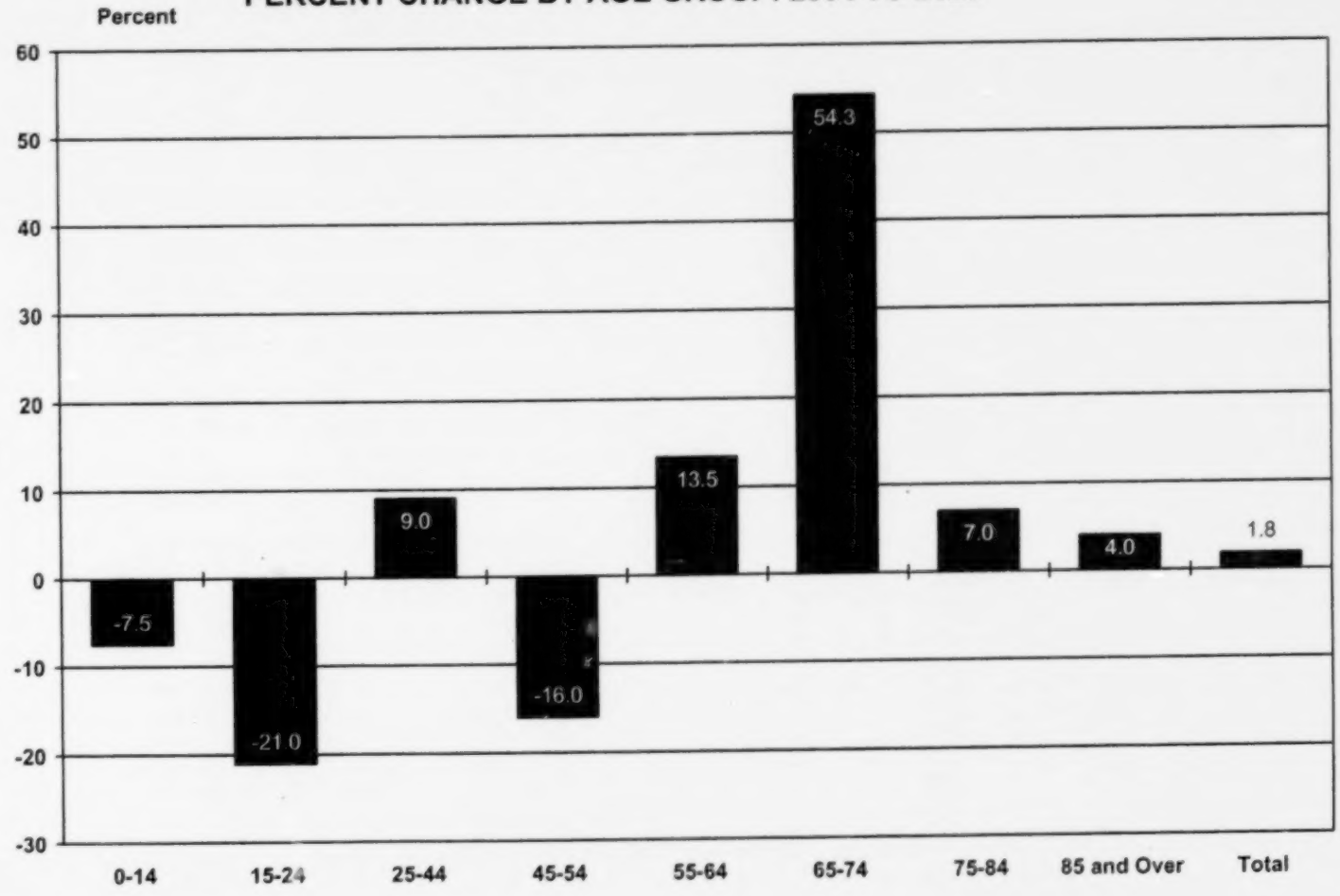

MANITOBA BUREAU OF STATISTICS

JANUARY 2005

CHART E3. SOUTHWEST PROJECTED POPULATION AS OF JULY 1st
PERCENT CHANGE BY AGE GROUP: 2004 TO 2026

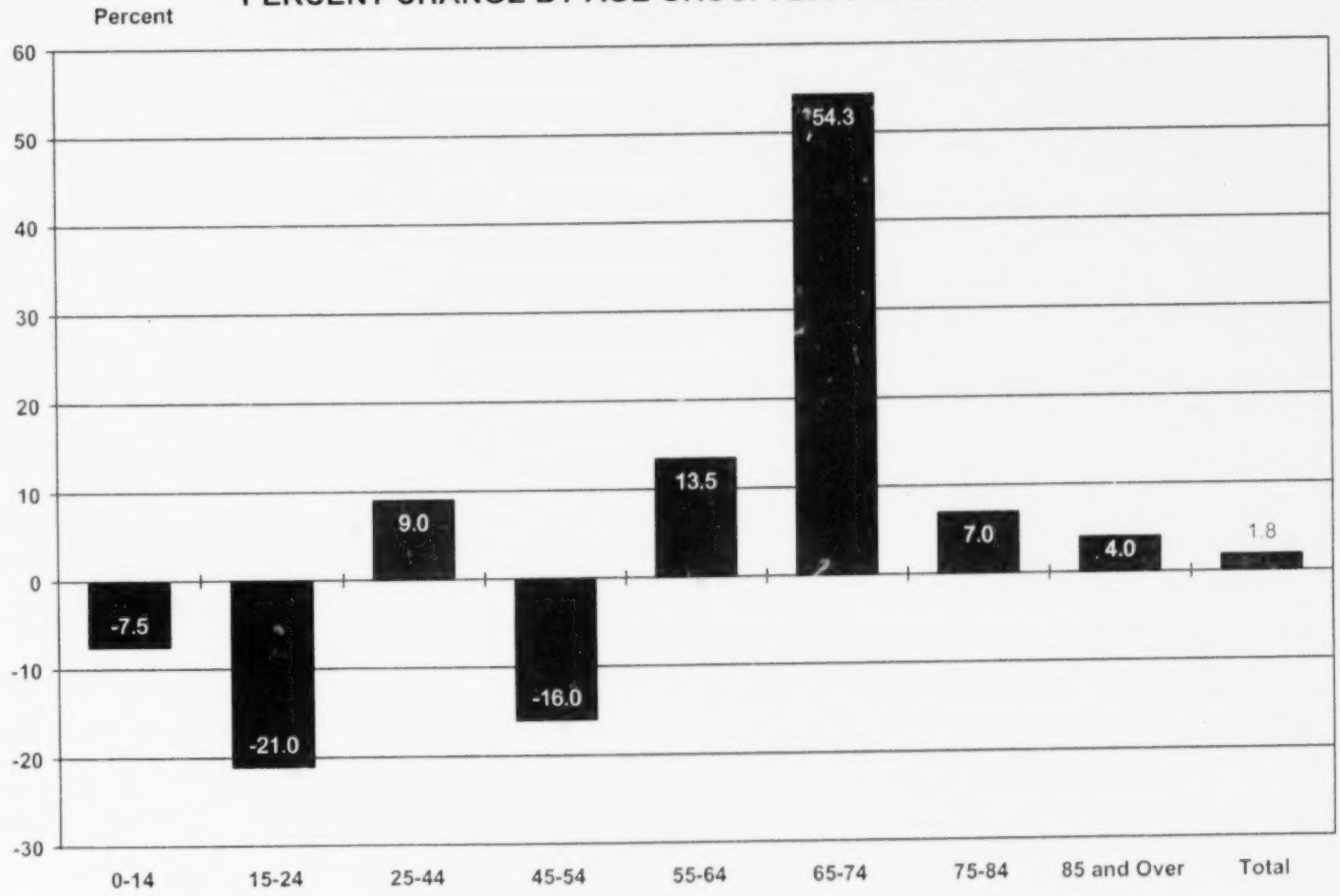

MANITOBA BUREAU OF STATISTICS

JANUARY 2005

TABLE E11 PROJECTED COMPONENTS OF POPULATION GROWTH FOR THE SOUTHWEST REGION BOTH SEXES

CENSUS YEAR	POPULATION (JULY 1)	BIRTHS	DEATHS	NATURAL INCREASE	MIGRATION INTRA-PROVINCIAL	MIGRATION INTER-PROVINCIAL	MIGRATION INTER-NATIONAL	MIGRATION OTHER	TOTAL NET
2001	105,800	1,100	1,130	-30	-10	-630	70	70	-500
2002	105,300	1,120	1,130	-10	200	-290	110	70	90
2003	105,400	1,120	1,160	-40	70	-190	190	60	130
2004	105,400	1,110	1,150	-40	70	-250	190	50	60
2005	105,500	1,100	1,150	-50	70	-250	230	50	100
2006	105,500	1,110	1,160	-50	70	-250	240	40	110
2007	105,600	1,120	1,160	-40	70	-250	260	40	130
2008	105,700	1,140	1,160	-20	70	-250	270	40	150
2009	105,800	1,160	1,170	-10	70	-250	280	40	150
2010	105,900	1,180	1,170	10	70	-250	260	40	130
2011	106,100	1,200	1,170	30	70	-250	250	40	120
2012	106,200	1,210	1,170	40	70	-250	230	40	100
2013	106,400	1,210	1,170	50	70	-250	210	40	80
2014	106,500	1,220	1,170	50	70	-250	210	40	80
2015	106,600	1,220	1,170	50	70	-250	210	40	80
2016	106,800	1,210	1,160	50	70	-250	210	40	80
2017	106,900	1,200	1,160	40	70	-250	210	40	80
2018	107,000	1,190	1,160	30	70	-250	210	40	80
2019	107,100	1,180	1,160	20	70	-250	210	40	80
2020	107,200	1,160	1,160	0	70	-250	210	40	80
2021	107,300	1,150	1,170	-20	70	-250	210	40	80
2022	107,400	1,130	1,170	-40	70	-250	210	40	80
2023	107,400	1,110	1,170	-60	70	-250	210	40	80
2024	107,400	1,090	1,180	-90	70	-250	210	40	80
2025	107,400	1,070	1,180	-110	70	-250	210	40	80
2026	107,400								

NOTE: A CENSUS YEAR IS DEFINED AS JULY 1 TO JUNE 30

DATA SOURCE: MANITOBA BUREAU OF STATISTICS

JANUARY 2005

TABLE E12

PROJECTED POPULATION BY SEX AND AGE
SOUTHWEST REGION

BOTH SEXES

AGE	0-4	5-9	10-14	15-19	20-24	25-29	30-34	35-39	40-44	45-49	50-54	55-59	60-64	65-74	75-89	90+	TOTAL
YEAR																	
2001	6,000	6,800	7,600	7,900	6,800	6,300	6,100	7,600	8,300	7,300	6,800	5,200	4,600	8,600	8,800	1,000	105,800
2002	5,800	6,700	7,500	7,800	6,900	6,200	6,100	7,200	8,200	7,600	6,800	5,500	4,700	8,500	8,800	1,000	105,300
2003	5,700	6,600	7,400	7,900	7,100	6,200	6,000	6,900	8,200	7,700	6,800	5,800	4,800	8,300	8,900	1,100	105,400
2004	5,600	6,500	7,400	7,800	7,400	6,200	6,100	6,600	8,200	7,800	6,900	6,100	5,000	8,100	8,800	1,100	105,400
2005	5,500	6,400	7,200	7,700	7,600	6,400	6,100	6,200	8,000	8,000	7,000	6,400	4,900	8,100	8,800	1,100	105,500
2006	5,500	6,100	7,100	7,700	7,800	6,600	6,100	6,100	7,700	8,200	7,100	6,600	5,000	8,100	8,800	1,200	105,500
2007	5,600	5,900	7,000	7,600	7,800	6,900	6,200	6,100	7,300	8,100	7,400	6,600	5,300	8,100	8,600	1,200	105,600
2008	5,600	5,800	6,900	7,500	7,800	7,200	6,200	6,000	6,900	8,100	7,500	6,600	5,600	8,200	8,500	1,200	105,700
2009	5,600	5,700	6,700	7,400	7,700	7,500	6,300	6,000	6,500	8,100	7,700	6,700	5,800	8,400	8,300	1,300	105,800
2010	5,700	5,600	6,600	7,300	7,700	7,800	6,500	6,100	6,200	7,900	7,900	6,800	6,100	8,500	8,200	1,300	105,900
2011	5,700	5,600	6,300	7,200	7,600	7,900	6,700	6,100	6,100	7,600	8,000	6,900	6,300	8,600	8,100	1,400	106,100
2012	5,800	5,700	6,100	7,100	7,500	7,900	7,000	6,200	6,100	7,200	7,900	7,200	6,300	8,900	7,900	1,400	106,200
2013	5,900	5,700	6,000	7,000	7,400	8,000	7,300	6,200	6,000	6,800	7,900	7,300	6,300	9,300	7,900	1,400	106,400
2014	6,000	5,700	5,900	6,800	7,400	7,900	7,600	6,300	6,000	6,400	7,900	7,400	6,400	9,600	7,800	1,400	106,500
2015	6,000	5,800	5,800	6,600	7,200	7,800	7,800	6,400	6,100	6,100	7,700	7,600	6,500	9,800	7,800	1,400	106,600
2016	6,100	5,800	5,800	6,400	7,200	7,800	8,000	6,600	6,100	6,000	7,400	7,800	6,600	10,100	7,800	1,400	106,800
2017	6,100	5,900	5,900	6,200	7,000	7,600	8,000	7,000	6,100	6,000	7,000	7,700	6,900	10,300	7,700	1,500	106,900
2018	6,100	6,000	5,900	6,000	6,900	7,600	8,000	7,200	6,200	5,900	6,600	7,700	7,000	10,600	7,700	1,500	107,000
2019	6,100	6,100	5,900	6,000	6,700	7,500	7,900	7,500	6,200	5,900	6,300	7,700	7,100	10,900	7,800	1,500	107,100
2020	6,000	6,100	6,000	5,900	6,600	7,400	7,900	7,800	6,400	6,000	6,000	7,500	7,300	11,200	7,800	1,500	107,200
2021	6,000	6,200	6,000	5,900	6,400	7,300	7,800	7,900	6,600	6,000	5,800	7,200	7,400	11,400	7,900	1,400	107,300
2022	5,900	6,200	6,100	5,900	6,200	7,200	7,700	7,900	6,900	6,000	5,800	6,800	7,400	11,700	8,200	1,400	107,400
2023	5,800	6,200	6,200	6,000	6,000	7,000	7,600	8,000	7,200	6,100	5,800	6,400	7,400	11,900	8,500	1,400	107,400
2024	5,700	6,200	6,300	6,000	5,900	6,900	7,600	7,900	7,500	6,100	5,800	6,100	7,300	12,000	8,700	1,400	107,400
2025	5,700	6,100	6,300	6,000	5,900	6,700	7,400	7,900	7,700	6,300	5,800	5,800	7,100	12,400	9,000	1,300	107,400
2026	5,600	6,100	6,400	6,100	5,900	6,500	7,300	7,800	7,900	6,500	5,900	5,600	6,900	12,500	9,200	1,400	107,400

DATA SOURCE: MANITOBA BUREAU OF STATISTICS

JANUARY 2005

TABLE E13

PROJECTED POPULATION BY SEX AND AGE
SOUTHWEST REGION

FEMALE

AGE	0-4	5-9	10-14	15-19	20-24	25-29	30-34	35-39	40-44	45-49	50-54	55-59	60-64	65-74	75-89	90+	TOTAL
YEAR																	
2001	3,000	3,400	3,700	3,900	3,300	3,100	3,000	3,800	4,100	3,600	3,400	2,600	2,400	4,500	5,300	700	53,800
2002	2,900	3,300	3,700	3,800	3,400	3,000	3,000	3,600	4,100	3,800	3,300	2,800	2,400	4,400	5,300	700	53,600
2003	2,800	3,300	3,600	3,900	3,500	3,000	3,000	3,400	4,100	3,900	3,400	2,900	2,500	4,400	5,300	700	53,500
2004	2,600	3,200	3,600	3,800	3,600	3,100	3,000	3,200	4,100	3,900	3,400	3,100	2,500	4,300	5,300	800	53,500
2005	2,600	3,100	3,500	3,800	3,800	3,100	3,000	3,000	4,000	4,000	3,400	3,200	2,500	4,300	5,200	800	53,500
2006	2,600	3,000	3,500	3,800	3,900	3,200	3,000	2,900	3,800	4,100	3,500	3,300	2,600	4,300	5,200	800	53,500
2007	2,600	2,900	3,400	3,700	3,900	3,400	3,100	3,000	3,600	4,100	3,700	3,200	2,700	4,300	5,100	800	53,500
2008	2,700	2,800	3,400	3,600	3,900	3,600	3,100	3,000	3,400	4,100	3,800	3,300	2,800	4,400	5,100	800	53,500
2009	2,800	2,700	3,300	3,700	3,800	3,700	3,100	3,000	3,200	4,100	3,800	3,300	3,000	4,500	4,900	900	53,600
2010	2,800	2,700	3,200	3,600	3,800	3,800	3,200	3,000	3,000	4,000	3,900	3,400	3,100	4,500	4,800	900	53,600
2011	2,800	2,700	3,100	3,500	3,800	3,900	3,300	3,000	2,900	3,800	4,000	3,400	3,100	4,600	4,700	900	53,700
2012	2,900	2,700	3,000	3,400	3,700	3,900	3,500	3,000	3,000	3,600	4,000	3,600	3,100	4,700	4,700	1,000	53,700
2013	2,900	2,800	2,900	3,400	3,600	4,000	3,600	3,000	3,000	3,300	4,000	3,700	3,200	4,900	4,600	1,000	53,800
2014	2,900	2,800	2,800	3,300	3,700	3,900	3,700	3,100	3,000	3,100	4,000	3,700	3,200	5,000	4,500	1,000	53,800
2015	3,000	2,800	2,700	3,200	3,600	3,900	3,900	3,100	3,000	3,000	3,900	3,900	3,300	5,100	4,500	1,000	53,900
2016	3,000	2,900	2,700	3,100	3,500	3,800	4,000	3,200	3,000	2,900	3,700	3,900	3,300	5,200	4,500	1,000	53,900
2017	3,000	2,900	2,800	3,000	3,400	3,800	4,000	3,400	3,000	2,900	3,500	3,900	3,500	5,300	4,500	1,000	54,000
2018	3,000	2,900	2,800	2,900	3,400	3,700	4,000	3,600	3,000	2,900	3,300	3,900	3,600	5,500	4,500	1,000	54,000
2019	3,000	3,000	2,900	2,800	3,300	3,700	3,900	3,700	3,100	2,900	3,100	3,900	3,600	5,600	4,500	1,000	54,100
2020	3,000	3,000	2,900	2,800	3,200	3,600	3,900	3,800	3,100	2,900	2,900	3,800	3,700	5,800	4,500	1,000	54,100
2021	2,900	3,000	2,900	2,800	3,100	3,600	3,900	3,900	3,200	3,000	2,800	3,700	3,800	5,900	4,600	1,000	54,200
2022	2,900	3,000	3,000	2,800	3,000	3,500	3,800	3,900	3,400	3,000	2,900	3,400	3,800	6,000	4,700	1,000	54,200
2023	2,900	3,000	3,000	2,900	2,900	3,500	3,700	4,000	3,600	3,000	2,900	3,200	3,800	6,200	4,800	900	54,200
2024	2,800	3,000	3,100	2,900	2,800	3,400	3,800	3,900	3,700	3,000	2,900	3,000	3,800	6,200	5,000	900	54,200
2025	2,800	3,000	3,100	2,900	2,800	3,300	3,700	3,900	3,800	3,100	2,900	2,900	3,700	6,400	5,100	900	54,200
2026	2,700	3,000	3,100	3,000	2,800	3,200	3,600	3,800	3,900	3,200	2,900	2,800	3,500	6,500	5,200	900	54,200

DATA SOURCE: MANITOBA BUREAU OF STATISTICS

JANUARY 2005

TABLE E14

PROJECTED POPULATION BY SEX AND AGE
SOUTHWEST REGION

MALE

AGE	0-4	5-9	10-14	15-19	20-24	25-29	30-34	35-39	40-44	45-49	50-54	55-59	60-64	65-74	75-89	90+	TOTAL
YEAR																	
2001	3,100	3,500	3,900	4,000	3,500	3,200	3,100	3,800	4,200	3,700	3,400	2,600	2,200	4,100	3,500	300	52,000
2002	3,000	3,400	3,800	4,000	3,500	3,200	3,100	3,600	4,100	3,800	3,400	2,700	2,200	4,000	3,500	300	51,700
2003	2,900	3,400	3,800	4,000	3,600	3,200	3,000	3,500	4,100	3,900	3,400	2,900	2,300	3,900	3,600	300	51,800
2004	2,900	3,300	3,800	3,900	3,800	3,100	3,100	3,400	4,100	4,000	3,500	3,000	2,400	3,800	3,600	300	52,000
2005	2,900	3,300	3,700	3,900	3,900	3,200	3,100	3,200	4,000	4,000	3,600	3,200	2,400	3,800	3,600	300	52,000
2006	2,900	3,100	3,600	3,900	3,900	3,400	3,100	3,100	3,800	4,100	3,600	3,300	2,400	3,800	3,600	400	52,000
2007	2,900	3,000	3,600	3,800	3,900	3,500	3,100	3,100	3,700	4,000	3,700	3,300	2,600	3,800	3,500	400	52,100
2008	2,900	3,000	3,500	3,800	3,900	3,600	3,200	3,100	3,500	4,000	3,800	3,300	2,800	3,800	3,500	400	52,100
2009	2,900	3,000	3,400	3,800	3,900	3,800	3,200	3,100	3,400	4,000	3,800	3,400	2,900	3,900	3,400	400	52,200
2010	2,900	3,000	3,400	3,700	3,900	3,900	3,300	3,100	3,200	3,900	3,900	3,400	3,000	4,000	3,300	400	52,300
2011	2,900	3,000	3,200	3,700	3,900	3,900	3,400	3,100	3,100	3,800	4,000	3,500	3,100	4,000	3,300	400	52,400
2012	3,000	3,000	3,100	3,600	3,800	4,000	3,500	3,100	3,100	3,600	3,900	3,600	3,200	4,200	3,300	400	52,500
2013	3,000	3,000	3,100	3,600	3,800	4,000	3,700	3,200	3,100	3,500	3,900	3,600	3,100	4,400	3,300	400	52,600
2014	3,000	2,900	3,100	3,500	3,700	3,900	3,900	3,200	3,100	3,300	3,900	3,700	3,200	4,500	3,200	400	52,700
2015	3,100	2,900	3,100	3,400	3,700	3,900	3,900	3,300	3,100	3,100	3,800	3,800	3,300	4,600	3,300	400	52,700
2016	3,100	3,000	3,100	3,300	3,600	3,900	4,000	3,400	3,100	3,100	3,700	3,800	3,300	4,800	3,200	400	52,800
2017	3,100	3,000	3,100	3,200	3,600	3,900	4,000	3,500	3,100	3,000	3,500	3,800	3,400	5,000	3,200	500	52,900
2018	3,100	3,100	3,100	3,100	3,500	3,800	4,000	3,700	3,200	3,000	3,300	3,800	3,400	5,100	3,200	500	53,000
2019	3,100	3,100	3,000	3,100	3,400	3,800	4,000	3,900	3,200	3,000	3,200	3,800	3,500	5,200	3,300	500	53,000
2020	3,100	3,100	3,100	3,100	3,400	3,700	4,000	3,900	3,300	3,000	3,000	3,600	3,600	5,400	3,300	500	53,100
2021	3,000	3,100	3,100	3,100	3,200	3,700	4,000	4,000	3,400	3,000	3,000	3,500	3,600	5,500	3,300	500	53,100
2022	3,000	3,200	3,100	3,100	3,100	3,600	3,900	4,000	3,500	3,000	2,900	3,400	3,600	5,700	3,500	500	53,200
2023	3,000	3,200	3,200	3,100	3,100	3,600	3,900	4,000	3,600	3,100	2,900	3,200	3,600	5,700	3,600	500	53,200
2024	2,900	3,100	3,200	3,100	3,100	3,500	3,800	4,000	3,800	3,100	2,900	3,100	3,600	5,800	3,700	500	53,200
2025	2,900	3,100	3,200	3,100	3,100	3,400	3,800	4,000	3,900	3,200	2,900	2,900	3,500	6,000	3,900	400	53,200
2026	2,800	3,100	3,300	3,100	3,100	3,300	3,700	4,000	3,900	3,300	2,900	2,900	3,400	6,000	4,000	500	53,200

DATA SOURCE: MANITOBA BUREAU OF STATISTICS

JANUARY 2005

TABLE E15

PROJECTED POPULATION FEMALES AS A PERCENTAGE OF MALES
SOUTHWEST REGION

AGE	0-4	5-9	10-14	15-19	20-24	25-29	30-34	35-39	40-44	45-49	50-54	55-59	60-64	65-74	75-89	90+	TOTAL
YEAR																	
2001	97.8	97.6	96.0	97.1	94.2	94.5	96.0	100.9	98.9	97.4	99.0	103.2	108.3	110.1	151.6	237.2	103.5
2002	97.2	96.7	96.0	96.4	96.8	95.0	97.5	99.5	100.1	98.5	96.9	103.1	108.6	109.9	150.1	247.7	103.6
2003	93.8	97.1	94.5	97.7	98.2	94.6	98.9	96.1	99.1	99.9	97.8	99.9	107.8	112.4	147.6	233.8	103.3
2004	90.1	95.8	96.1	97.9	96.0	98.0	98.3	93.7	100.6	98.1	97.7	100.7	105.8	113.4	146.4	227.2	102.9
2005	90.6	95.5	95.1	97.7	97.9	96.8	98.0	93.4	101.5	99.2	96.5	101.5	105.9	113.5	143.5	230.2	102.8
2006	90.1	96.7	94.7	96.3	99.5	96.2	98.1	93.8	100.1	100.2	97.3	98.2	107.0	113.6	143.9	229.8	102.8
2007	90.6	96.6	94.2	96.4	98.0	98.0	98.1	95.0	98.3	101.0	99.0	96.0	106.0	112.9	145.6	219.7	102.7
2008	93.6	93.1	95.2	95.1	99.1	99.0	96.4	96.8	95.5	100.0	100.7	98.2	102.2	113.8	145.1	218.5	102.7
2009	96.6	89.8	94.7	96.9	98.8	96.6	98.1	96.5	94.3	101.6	99.1	99.3	102.9	114.0	143.8	215.8	102.6
2010	96.6	90.3	94.3	95.8	98.6	98.5	96.9	96.3	93.9	102.4	100.2	98.0	103.7	111.9	144.2	220.0	102.5
2011	96.6	89.8	95.4	95.4	97.2	100.1	96.3	96.4	94.4	101.0	101.2	98.9	100.4	113.3	142.1	229.3	102.5
2012	96.6	90.4	95.3	94.9	97.3	98.6	98.1	96.4	95.6	99.2	102.0	100.5	98.1	112.8	141.7	227.6	102.4
2013	96.5	93.2	91.9	95.9	96.0	99.7	99.0	94.7	97.3	96.4	101.0	102.3	100.3	110.6	141.4	227.5	102.3
2014	96.5	96.2	88.8	95.5	97.8	99.4	96.7	96.4	97.1	95.2	102.5	100.6	101.5	110.3	140.1	230.9	102.2
2015	96.5	96.2	89.3	95.1	96.8	99.1	98.5	95.3	96.9	94.9	103.4	101.7	100.1	110.7	137.9	227.0	102.2
2016	96.5	96.2	88.8	96.2	96.4	97.7	100.1	94.8	97.0	95.4	102.0	102.8	100.9	109.1	138.5	221.5	102.1
2017	96.5	96.2	89.3	96.2	95.9	97.9	98.7	96.6	97.0	96.5	100.1	103.6	102.6	107.3	138.3	219.5	102.1
2018	96.5	96.2	92.1	92.8	96.9	96.5	99.7	97.7	95.3	98.3	97.3	102.5	104.5	106.9	139.0	211.8	102.0
2019	96.5	96.1	94.9	89.7	96.5	98.3	99.5	95.4	97.0	98.1	96.0	104.1	102.7	108.0	137.5	209.7	102.0
2020	96.5	96.1	94.9	90.2	96.1	97.3	99.2	97.3	95.9	97.9	95.7	104.9	103.8	107.5	136.3	202.2	101.9
2021	96.5	96.1	94.9	89.7	97.3	96.9	97.8	98.9	95.3	97.9	96.2	103.5	104.9	106.4	137.1	203.8	101.9
2022	96.5	96.1	94.9	90.2	97.2	96.4	98.0	97.4	97.2	98.0	97.4	101.6	105.6	106.1	135.6	206.8	101.9
2023	96.5	96.1	94.9	93.0	93.8	97.4	96.6	98.5	98.2	96.3	99.2	98.7	104.6	108.2	133.3	204.4	101.9
2024	96.6	96.1	94.9	95.8	90.7	97.0	98.4	98.2	95.9	98.0	99.0	97.5	106.2	107.8	133.0	199.6	101.9
2025	96.6	96.1	94.9	95.8	91.2	96.7	97.4	97.9	97.8	96.8	98.7	97.2	107.0	107.6	131.9	202.1	101.9
2026	96.6	96.1	94.9	95.8	90.7	97.8	97.0	96.5	99.4	96.2	98.8	97.7	105.5	108.6	130.5	198.9	101.9

DATA SOURCE: MANITOBA BUREAU OF STATISTICS

JANUARY 2005

NORTH CENTRAL

PROJECTED POPULATION PYRAMID
NORTH CENTRAL

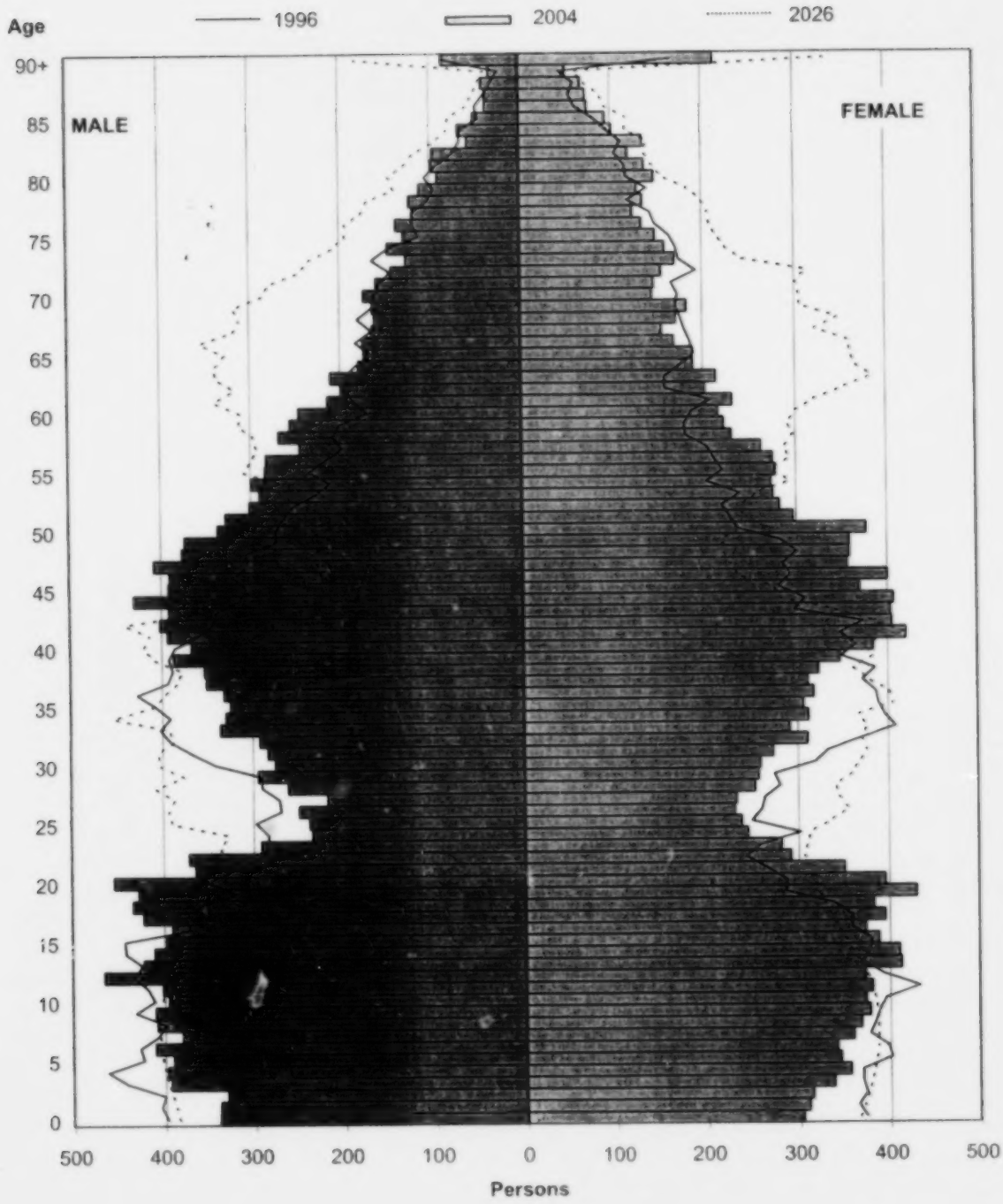

DATA SOURCE: MANITOBA BUREAU OF STATISTICS

JANUARY 2005

CHART E4. NORTH CENTRAL PROJECTED POPULATION AS OF JULY 1st
PERCENT CHANGE BY AGE GROUP: 2004 TO 2026

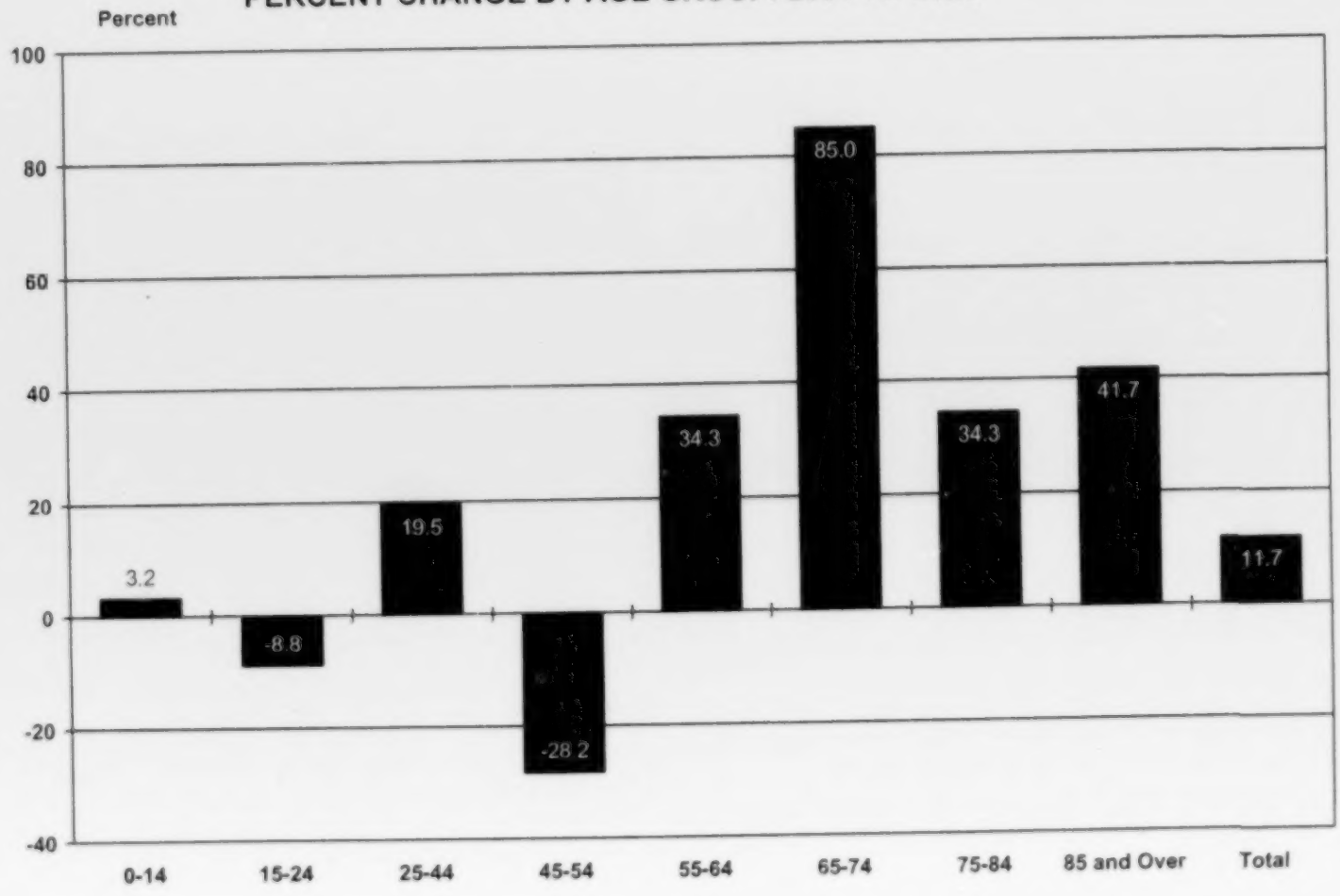

MANITOBA BUREAU OF STATISTICS

JANUARY 2005

CHART E4. NORTH CENTRAL PROJECTED POPULATION AS OF JULY 1st
PERCENT CHANGE BY AGE GROUP: 2004 TO 2026

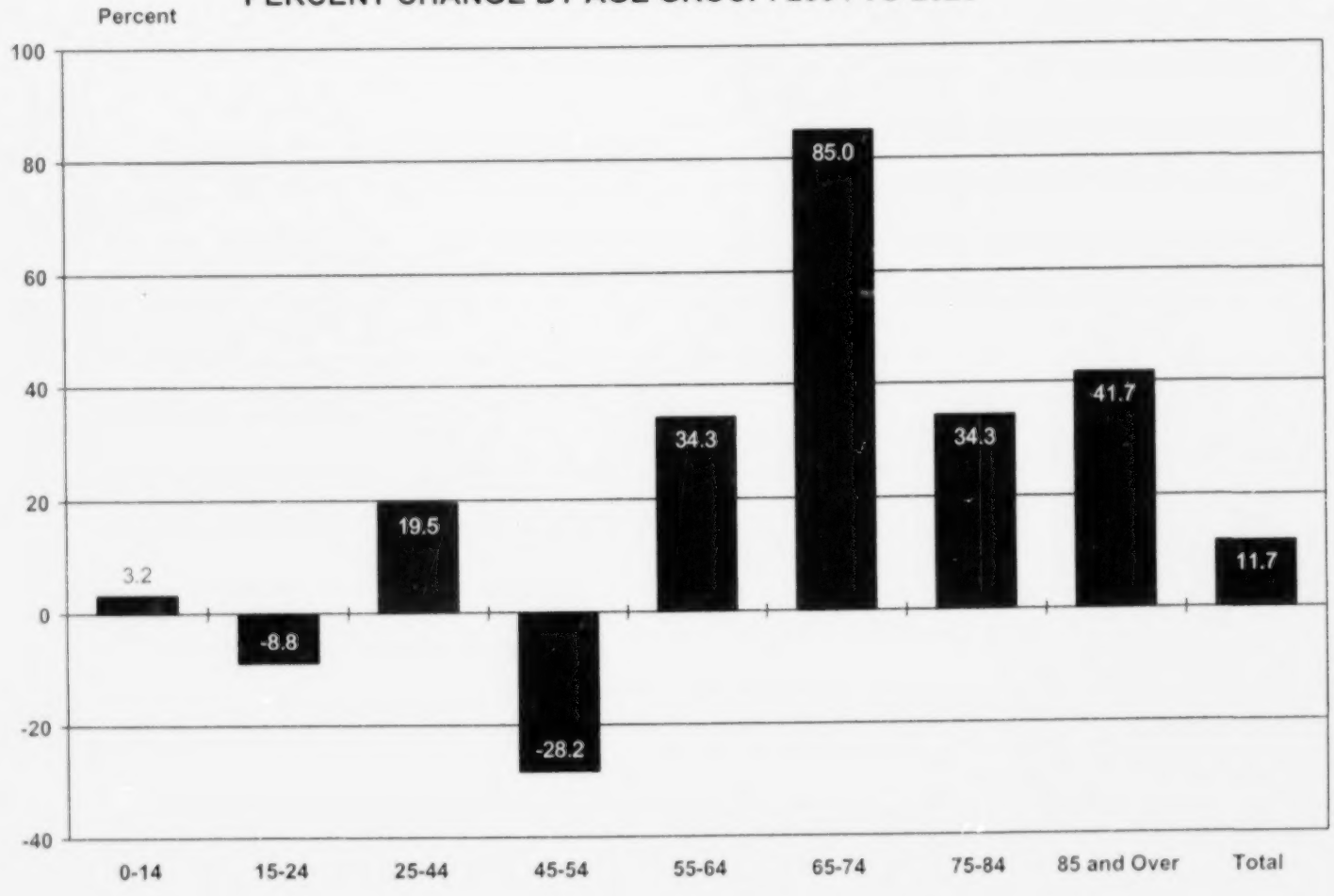

MANITOBA BUREAU OF STATISTICS

JANUARY 2005

TABLE E16 PROJECTED COMPONENTS OF POPULATION GROWTH FOR THE NORTH CENTRAL REGION BOTH SEXES

CENSUS YEAR	POPULATION (JULY 1)	BIRTHS	DEATHS	NATURAL INCREASE	MIGRATION INTRA-PROVINCIAL	MIGRATION INTER-PROVINCIAL	MIGRATION INTER-NATIONAL	OTHER	TOTAL NET
2001	48,800	620	450	180	-90	-60	20	20	-110
2002	48,900	650	440	210	200	-110	30	10	130
2003	49,200	650	450	200	-70	-100	50	10	-100
2004	49,300	650	400	250	-70	10	40	0	-10
2005	49,600	650	410	250	-70	10	20	10	-40
2006	49,800	660	410	250	-70	10	20	10	-30
2007	50,000	670	420	250	-70	10	30	10	-30
2008	50,200	680	420	260	-70	10	30	10	-20
2009	50,500	700	430	270	-70	10	40	10	-20
2010	50,700	720	430	280	-70	10	40	10	-10
2011	51,000	730	440	290	-70	10	40	10	-20
2012	51,300	750	440	310	-70	10	30	10	-20
2013	51,600	770	450	320	-70	10	30	10	-30
2014	51,800	780	450	320	-70	10	30	10	-30
2015	52,100	790	460	330	-70	10	30	10	-30
2016	52,400	790	460	330	-70	10	30	10	-30
2017	52,700	790	470	330	-70	10	30	10	-30
2018	53,000	800	470	320	-70	10	30	10	-30
2019	53,300	790	480	320	-70	10	30	10	-30
2020	53,600	790	480	310	-70	10	30	10	-30
2021	53,900	780	490	300	-70	10	30	10	-30
2022	54,200	780	490	290	-70	10	30	10	-30
2023	54,500	770	500	270	-70	10	30	10	-30
2024	54,700	760	500	260	-70	10	30	10	-30
2025	54,900	750	510	240	-70	10	30	10	-30
2026	55,100								

NOTE: A CENSUS YEAR IS DEFINED AS JULY 1 TO JUNE 30
DATA SOURCE: MANITOBA BUREAU OF STATISTICS

JANUARY 2005

TABLE E17

PROJECTED POPULATION BY SEX AND AGE
NORTH CENTRAL REGION

BOTH SEXES

AGE	0-4	5-9	10-14	15-19	20-24	25-29	30-34	35-39	40-44	45-49	50-54	55-59	60-64	65-74	75-89	90+	TOTAL
YEAR																	
2001	3,600	3,900	4,100	4,000	2,700	2,700	3,000	3,800	3,900	3,400	2,900	2,300	2,000	3,300	3,000	300	48,800
2002	3,500	3,800	4,000	4,100	2,900	2,600	3,000	3,600	3,900	3,600	2,900	2,400	2,000	3,300	2,900	300	48,900
2003	3,500	3,800	4,100	4,100	3,100	2,500	3,000	3,500	4,000	3,700	3,000	2,500	2,100	3,200	2,900	300	49,200
2004	3,400	3,800	4,000	4,000	3,300	2,500	3,000	3,400	4,000	3,800	3,100	2,600	2,100	3,200	2,900	300	49,300
2005	3,300	3,800	4,000	4,000	3,700	2,400	2,900	3,300	3,900	3,900	3,200	2,700	2,200	3,200	2,900	300	49,600
2006	3,200	3,700	4,000	4,000	3,900	2,500	2,800	3,200	3,800	3,900	3,400	2,700	2,200	3,300	2,900	300	49,800
2007	3,200	3,600	3,900	4,000	4,000	2,700	2,600	3,100	3,600	3,900	3,500	2,800	2,300	3,300	3,000	400	50,000
2008	3,300	3,500	3,800	4,100	4,100	2,900	2,500	3,000	3,400	4,000	3,700	2,800	2,400	3,400	3,000	400	50,200
2009	3,300	3,400	3,800	4,000	4,000	3,300	2,500	2,900	3,300	3,900	3,700	3,000	2,500	3,500	3,000	400	50,500
2010	3,400	3,300	3,800	4,000	4,000	3,600	2,400	2,800	3,200	3,800	3,800	3,100	2,600	3,600	3,000	400	50,700
2011	3,400	3,200	3,700	4,000	4,000	3,900	2,500	2,700	3,200	3,700	3,800	3,300	2,600	3,700	3,000	400	51,000
2012	3,500	3,200	3,600	3,900	4,000	4,000	2,700	2,600	3,100	3,600	3,900	3,400	2,700	3,800	3,000	400	51,300
2013	3,600	3,300	3,500	3,800	4,000	4,100	2,900	2,500	3,000	3,400	3,900	3,600	2,700	3,900	2,900	400	51,600
2014	3,600	3,300	3,500	3,800	4,000	4,000	3,300	2,400	2,900	3,300	3,900	3,600	2,800	4,100	3,000	500	51,800
2015	3,700	3,400	3,300	3,800	4,000	4,000	3,600	2,400	2,800	3,200	3,700	3,700	3,000	4,200	3,000	500	52,100
2016	3,800	3,400	3,300	3,700	3,900	4,000	3,900	2,400	2,700	3,100	3,600	3,700	3,100	4,300	3,000	500	52,400
2017	3,900	3,500	3,300	3,600	3,800	4,000	4,000	2,600	2,500	3,000	3,500	3,800	3,300	4,400	3,100	500	52,700
2018	3,900	3,600	3,300	3,500	3,800	4,000	4,100	2,900	2,500	2,900	3,300	3,800	3,400	4,500	3,100	500	53,000
2019	3,900	3,700	3,300	3,400	3,800	4,000	4,000	3,200	2,400	2,800	3,200	3,700	3,400	4,700	3,200	500	53,300
2020	3,900	3,700	3,400	3,300	3,700	4,000	3,900	3,600	2,300	2,700	3,100	3,600	3,500	4,900	3,300	500	53,600
2021	4,000	3,800	3,500	3,300	3,700	3,900	4,000	3,800	2,400	2,600	3,000	3,500	3,600	5,100	3,300	500	53,900
2022	3,900	3,900	3,500	3,300	3,600	3,800	4,000	4,000	2,600	2,500	3,000	3,400	3,600	5,300	3,400	500	54,200
2023	3,900	3,900	3,600	3,300	3,500	3,800	4,000	4,000	2,800	2,400	2,900	3,200	3,600	5,500	3,500	500	54,500
2024	3,900	3,900	3,700	3,300	3,400	3,800	4,000	3,900	3,200	2,400	2,800	3,100	3,600	5,600	3,700	500	54,700
2025	3,900	3,900	3,800	3,400	3,300	3,700	4,000	3,900	3,600	2,300	2,700	3,000	3,500	5,800	3,800	500	54,900
2026	3,800	4,000	3,800	3,400	3,200	3,700	3,900	3,900	3,800	2,300	2,600	3,000	3,400	6,000	3,900	500	55,100

DATA SOURCE: MANITOBA BUREAU OF STATISTICS

JANUARY 2005

TABLE E18

PROJECTED POPULATION BY SEX AND AGE
NORTH CENTRAL REGION

FEMALE

AGE	0-4	5-9	10-14	15-19	20-24	25-29	30-34	35-39	40-44	45-49	50-54	55-59	60-64	65-74	75-89	90+	TOTAL
YEAR																	
2001	1,700	1,900	2,000	1,900	1,300	1,300	1,500	1,900	1,900	1,700	1,400	1,100	1,000	1,700	1,700	200	24,100
2002	1,700	1,900	2,000	2,000	1,300	1,200	1,500	1,800	1,900	1,800	1,400	1,200	1,000	1,600	1,700	200	24,200
2003	1,700	1,800	2,000	2,000	1,500	1,200	1,500	1,700	2,000	1,900	1,400	1,200	1,100	1,700	1,700	200	24,400
2004	1,600	1,800	2,000	2,000	1,600	1,200	1,500	1,600	2,000	1,800	1,500	1,300	1,100	1,700	1,700	200	24,500
2005	1,600	1,800	1,900	2,000	1,800	1,200	1,400	1,600	2,000	1,900	1,600	1,300	1,100	1,700	1,700	200	24,600
2006	1,600	1,700	1,900	2,000	1,900	1,200	1,400	1,500	1,900	1,900	1,700	1,400	1,100	1,700	1,700	200	24,700
2007	1,600	1,700	1,900	2,000	2,000	1,300	1,300	1,500	1,800	2,000	1,700	1,400	1,100	1,700	1,700	200	24,800
2008	1,600	1,700	1,800	2,000	2,000	1,400	1,200	1,500	1,700	2,000	1,800	1,400	1,200	1,800	1,700	300	24,900
2009	1,600	1,600	1,800	2,000	2,000	1,600	1,200	1,400	1,600	2,000	1,800	1,500	1,200	1,800	1,700	300	25,100
2010	1,600	1,600	1,800	1,900	1,900	1,800	1,200	1,400	1,600	1,900	1,900	1,600	1,300	1,800	1,700	300	25,200
2011	1,700	1,600	1,800	1,900	2,000	1,900	1,200	1,300	1,500	1,900	1,900	1,600	1,300	1,900	1,700	300	25,300
2012	1,700	1,600	1,700	1,900	1,900	1,900	1,300	1,300	1,500	1,800	1,900	1,700	1,300	1,900	1,700	300	25,500
2013	1,700	1,600	1,700	1,800	2,000	2,000	1,400	1,200	1,500	1,700	2,000	1,800	1,300	2,000	1,700	300	25,600
2014	1,800	1,600	1,600	1,800	1,900	2,000	1,600	1,200	1,400	1,600	2,000	1,800	1,400	2,100	1,700	300	25,800
2015	1,800	1,600	1,600	1,800	1,900	1,900	1,700	1,200	1,400	1,500	1,900	1,800	1,500	2,100	1,700	300	25,900
2016	1,900	1,700	1,600	1,800	1,900	2,000	1,800	1,200	1,300	1,500	1,800	1,900	1,600	2,200	1,700	300	26,100
2017	1,900	1,700	1,600	1,700	1,900	1,900	1,900	1,300	1,200	1,500	1,700	1,900	1,600	2,200	1,700	300	26,200
2018	1,900	1,700	1,600	1,700	1,800	2,000	2,000	1,400	1,200	1,500	1,600	1,900	1,700	2,300	1,800	300	26,400
2019	1,900	1,800	1,600	1,600	1,800	1,900	2,000	1,500	1,200	1,400	1,600	1,900	1,700	2,400	1,800	300	26,500
2020	1,900	1,800	1,700	1,600	1,800	1,900	1,900	1,700	1,200	1,300	1,500	1,900	1,800	2,500	1,800	300	26,700
2021	1,900	1,900	1,700	1,600	1,700	1,900	2,000	1,800	1,200	1,300	1,500	1,800	1,800	2,600	1,800	300	26,800
2022	1,900	1,900	1,700	1,600	1,700	1,900	1,900	1,900	1,300	1,200	1,500	1,700	1,800	2,700	1,900	300	27,000
2023	1,900	1,900	1,800	1,600	1,700	1,800	1,900	1,900	1,400	1,200	1,400	1,600	1,800	2,800	2,000	300	27,100
2024	1,900	1,900	1,800	1,600	1,600	1,800	1,900	1,900	1,500	1,200	1,400	1,500	1,900	2,900	2,000	300	27,200
2025	1,900	1,900	1,800	1,700	1,600	1,800	1,900	1,900	1,700	1,200	1,300	1,500	1,800	3,000	2,100	300	27,300
2026	1,900	1,900	1,900	1,700	1,600	1,700	1,900	1,900	1,800	1,200	1,300	1,400	1,700	3,100	2,100	300	27,400

DATA SOURCE: MANITOBA BUREAU OF STATISTICS

JANUARY 2005

TABLE E19

PROJECTED POPULATION BY SEX AND AGE
NORTH CENTRAL REGION

MALE

AGE	0-4	5-9	10-14	15-19	20-24	25-29	30-34	35-39	40-44	45-49	50-54	55-59	60-64	65-74	75-89	90+	TOTAL
YEAR																	
2001	1,900	2,000	2,000	2,100	1,400	1,400	1,500	1,900	2,000	1,700	1,500	1,200	1,000	1,600	1,200	100	24,700
2002	1,900	2,000	2,100	2,100	1,500	1,300	1,500	1,800	2,000	1,800	1,500	1,200	1,000	1,600	1,200	100	24,800
2003	1,800	2,000	2,100	2,100	1,600	1,300	1,500	1,800	2,000	1,900	1,500	1,300	1,000	1,600	1,200	100	24,900
2004	1,800	2,000	2,100	2,100	1,700	1,300	1,500	1,700	2,000	1,900	1,500	1,300	1,000	1,600	1,200	100	24,800
2005	1,700	2,000	2,100	2,000	1,900	1,200	1,500	1,700	1,900	2,000	1,600	1,400	1,100	1,600	1,200	100	25,000
2006	1,700	2,000	2,100	2,000	2,000	1,200	1,400	1,700	1,900	2,000	1,700	1,400	1,100	1,600	1,200	100	25,100
2007	1,700	1,900	2,000	2,100	2,100	1,400	1,300	1,600	1,800	2,000	1,800	1,400	1,200	1,600	1,200	100	25,200
2008	1,700	1,800	2,000	2,100	2,100	1,500	1,300	1,500	1,800	2,000	1,800	1,400	1,200	1,600	1,300	100	25,300
2009	1,700	1,800	2,000	2,100	2,000	1,700	1,200	1,500	1,700	1,900	1,900	1,500	1,300	1,700	1,300	100	25,400
2010	1,700	1,700	2,000	2,100	2,000	1,900	1,200	1,500	1,700	1,900	1,900	1,600	1,300	1,700	1,300	100	25,500
2011	1,700	1,700	2,000	2,100	2,000	2,000	1,200	1,400	1,600	1,900	1,900	1,600	1,300	1,800	1,300	100	25,700
2012	1,800	1,700	1,900	2,000	2,000	2,100	1,400	1,300	1,600	1,800	1,900	1,700	1,300	1,800	1,300	100	25,800
2013	1,800	1,700	1,900	2,000	2,100	2,100	1,500	1,300	1,500	1,700	1,900	1,800	1,400	1,900	1,300	100	25,900
2014	1,900	1,700	1,800	2,000	2,100	2,000	1,700	1,200	1,500	1,700	1,900	1,800	1,400	2,000	1,300	100	26,100
2015	1,900	1,700	1,700	2,000	2,100	2,000	1,900	1,200	1,400	1,600	1,800	1,900	1,500	2,100	1,300	100	26,200
2016	1,900	1,700	1,700	2,000	2,100	2,000	2,000	1,200	1,400	1,600	1,800	1,900	1,500	2,100	1,300	200	26,400
2017	2,000	1,800	1,700	1,900	2,000	2,000	2,100	1,400	1,300	1,500	1,700	1,900	1,600	2,200	1,300	200	26,500
2018	2,000	1,800	1,700	1,900	2,000	2,100	2,100	1,500	1,300	1,500	1,700	1,900	1,700	2,200	1,300	200	26,700
2019	2,000	1,900	1,700	1,800	2,000	2,100	2,000	1,700	1,200	1,400	1,600	1,800	1,700	2,300	1,400	200	26,800
2020	2,000	1,900	1,700	1,700	2,000	2,100	2,000	1,900	1,200	1,400	1,600	1,800	1,800	2,400	1,400	200	27,000
2021	2,000	1,900	1,800	1,700	2,000	2,100	2,000	2,000	1,200	1,300	1,600	1,700	1,800	2,500	1,500	200	27,100
2022	2,000	2,000	1,800	1,700	1,900	2,000	2,000	2,100	1,300	1,300	1,500	1,700	1,800	2,600	1,500	200	27,200
2023	2,000	2,000	1,800	1,700	1,800	2,000	2,000	2,100	1,500	1,200	1,500	1,600	1,800	2,600	1,600	200	27,400
2024	2,000	2,000	1,900	1,700	1,800	2,000	2,000	2,000	1,700	1,200	1,400	1,600	1,700	2,700	1,600	200	27,500
2025	2,000	2,000	1,900	1,700	1,700	2,000	2,100	2,000	1,800	1,100	1,400	1,500	1,700	2,800	1,700	200	27,600
2026	2,000	2,000	2,000	1,800	1,700	2,000	2,000	2,000	2,000	1,200	1,300	1,500	1,600	2,900	1,700	200	27,700

DATA SOURCE: MANITOBA BUREAU OF STATISTICS

JANUARY 2005

TABLE E20

PROJECTED POPULATION FEMALES AS A PERCENTAGE OF MALES
NORTH CENTRAL REGION

AGE	0-4	5-9	10-14	15-19	20-24	25-29	30-34	35-39	40-44	45-49	50-54	55-59	60-64	65-74	75-89	90+	TOTAL
YEAR																	
2001	88.6	92.2	98.5	89.5	93.9	95.3	94.8	98.3	94.5	97.5	97.7	93.2	99.5	101.3	137.0	221.4	97.6
2002	88.8	95.2	95.1	92.8	87.9	92.8	96.4	95.5	97.2	96.2	95.8	95.7	102.2	102.2	137.6	208.0	97.6
2003	90.6	92.3	94.6	93.6	91.3	93.6	96.4	94.0	99.0	98.6	94.6	94.1	105.3	104.2	137.5	222.6	98.1
2004	90.9	90.2	93.5	95.7	91.9	97.1	96.3	92.7	102.4	95.7	97.7	95.9	101.8	105.8	139.5	254.3	98.6
2005	92.0	89.6	91.9	95.6	92.4	101.0	94.8	93.7	101.9	95.4	98.7	96.9	98.3	106.6	138.8	233.9	98.6
2006	94.1	88.7	90.4	97.8	90.9	100.9	97.0	92.6	99.9	97.1	98.8	98.9	95.3	104.9	141.1	222.4	98.6
2007	94.1	88.7	93.5	94.7	93.7	94.0	96.6	95.8	97.8	99.9	97.3	96.8	97.1	105.1	139.9	227.3	98.7
2008	94.8	90.4	91.0	94.6	93.7	94.7	95.9	95.8	95.5	101.0	99.8	95.6	95.8	107.7	136.6	234.2	98.7
2009	95.8	90.8	89.8	93.9	96.1	92.0	97.1	95.6	93.2	103.3	96.6	99.1	98.2	108.1	132.4	237.3	98.7
2010	95.8	91.9	89.2	92.3	96.1	92.4	101.0	94.1	94.2	102.7	96.3	100.2	99.2	105.8	132.7	229.4	98.7
2011	95.8	94.0	88.3	90.7	98.2	90.9	100.9	96.3	93.1	100.8	98.0	100.2	101.2	103.8	130.7	250.0	98.7
2012	95.8	94.0	88.2	93.9	95.1	93.7	93.9	95.8	96.3	98.6	100.8	98.6	99.0	105.6	130.1	231.5	98.7
2013	95.8	94.7	90.0	91.4	95.0	93.7	94.7	95.0	96.3	96.2	101.9	101.1	97.8	106.0	129.0	226.7	98.7
2014	95.8	95.7	90.3	90.1	94.3	96.1	91.9	96.2	96.2	94.0	104.2	97.9	101.4	105.5	128.8	232.6	98.7
2015	95.8	95.7	91.4	89.6	92.7	96.1	92.4	100.1	94.6	95.0	103.6	97.6	102.4	104.4	129.6	222.5	98.7
2016	95.8	95.7	93.4	88.7	91.1	98.2	90.9	100.0	96.9	93.9	101.6	99.3	102.5	104.1	129.9	213.3	98.7
2017	95.8	95.7	93.4	88.6	94.2	95.1	93.7	93.2	96.4	97.2	99.4	102.2	100.9	103.7	130.4	205.9	98.8
2018	95.8	95.7	94.1	90.4	91.8	95.0	93.7	94.0	95.6	97.1	97.0	103.3	103.4	102.4	131.9	196.8	98.8
2019	95.8	95.7	95.1	90.7	90.5	94.3	96.1	91.4	96.9	97.0	94.8	105.6	100.1	105.6	129.6	196.8	98.8
2020	95.7	95.7	95.1	91.8	90.0	92.7	96.1	91.9	100.8	95.4	95.8	105.0	99.8	106.5	127.5	194.6	98.9
2021	95.7	95.7	95.1	93.8	89.0	91.1	98.2	90.5	100.7	97.8	94.6	103.0	101.5	107.4	124.6	201.8	98.9
2022	95.7	95.7	95.1	93.9	89.0	94.2	95.1	93.3	93.7	97.3	98.0	100.7	104.4	105.3	125.8	199.3	98.9
2023	95.7	95.7	95.1	94.6	90.7	91.7	95.0	93.3	94.6	96.5	97.9	98.3	105.6	106.2	126.2	191.2	99.0
2024	95.7	95.7	95.1	95.6	91.1	90.5	94.3	95.7	91.8	97.8	97.8	96.0	108.0	105.9	126.9	181.3	99.0
2025	95.7	95.6	95.1	95.6	92.2	89.9	92.7	95.7	92.3	101.8	96.2	97.0	107.2	106.1	125.5	184.1	99.1
2026	95.8	95.6	95.2	95.6	94.3	89.0	91.1	97.8	90.9	101.7	98.6	95.8	105.1	107.2	125.1	184.9	99.1

DATA SOURCE: MANITOBA BUREAU OF STATISTICS

JANUARY 2005

WINNIPEG

PROJECTED POPULATION PYRAMID
WINNIPEG

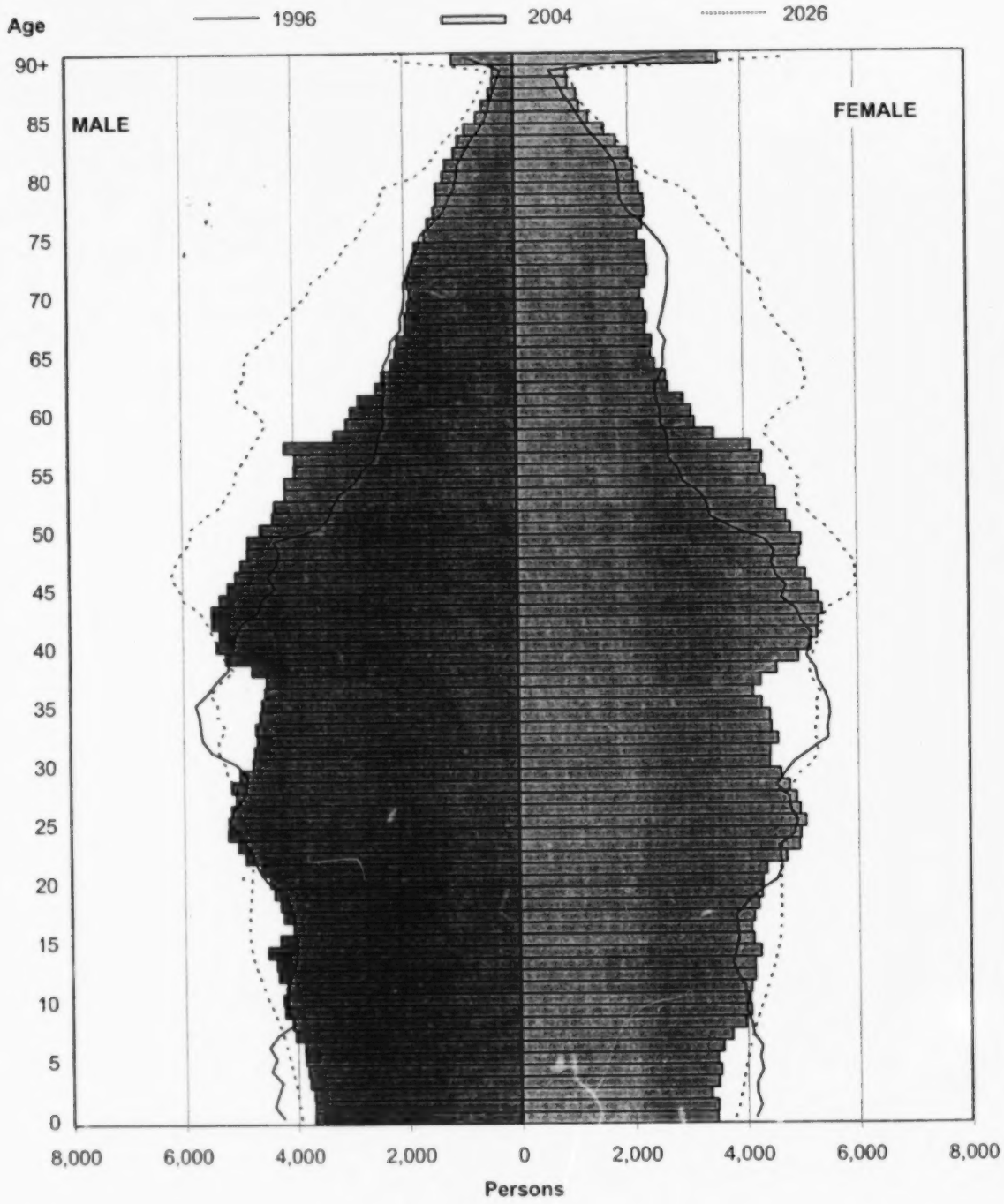

DATA SOURCE: MANITOBA BUREAU OF STATISTICS

JANUARY 2005

CHART E5. WINNIPEG PROJECTED POPULATION AS OF JULY 1st
PERCENT CHANGE BY AGE GROUP: 2004 TO 2026

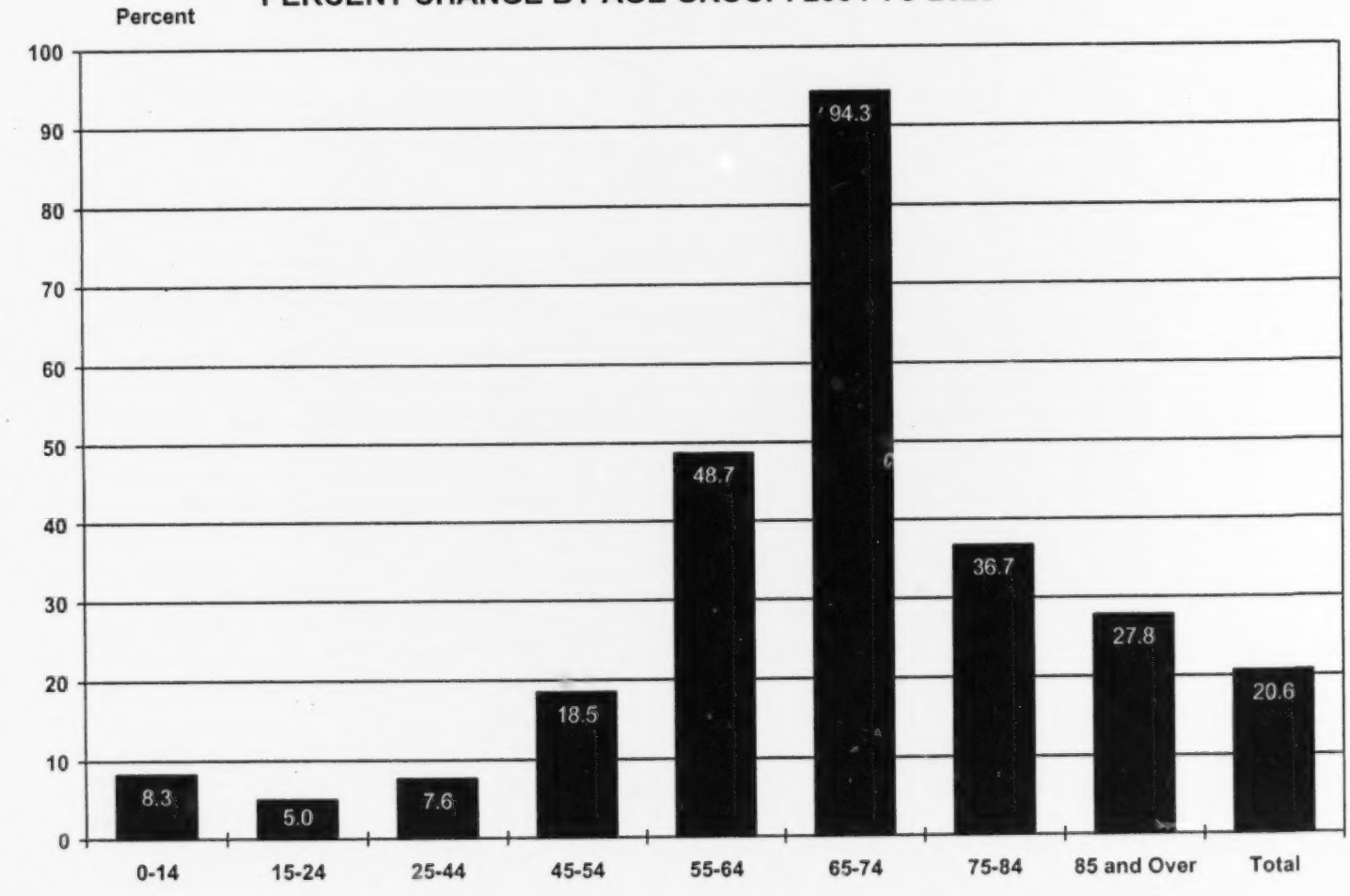

MANITOBA BUREAU OF STATISTICS

JANUARY 2005

CHART E5. WINNIPEG PROJECTED POPULATION AS OF JULY 1st
PERCENT CHANGE BY AGE GROUP: 2004 TO 2026

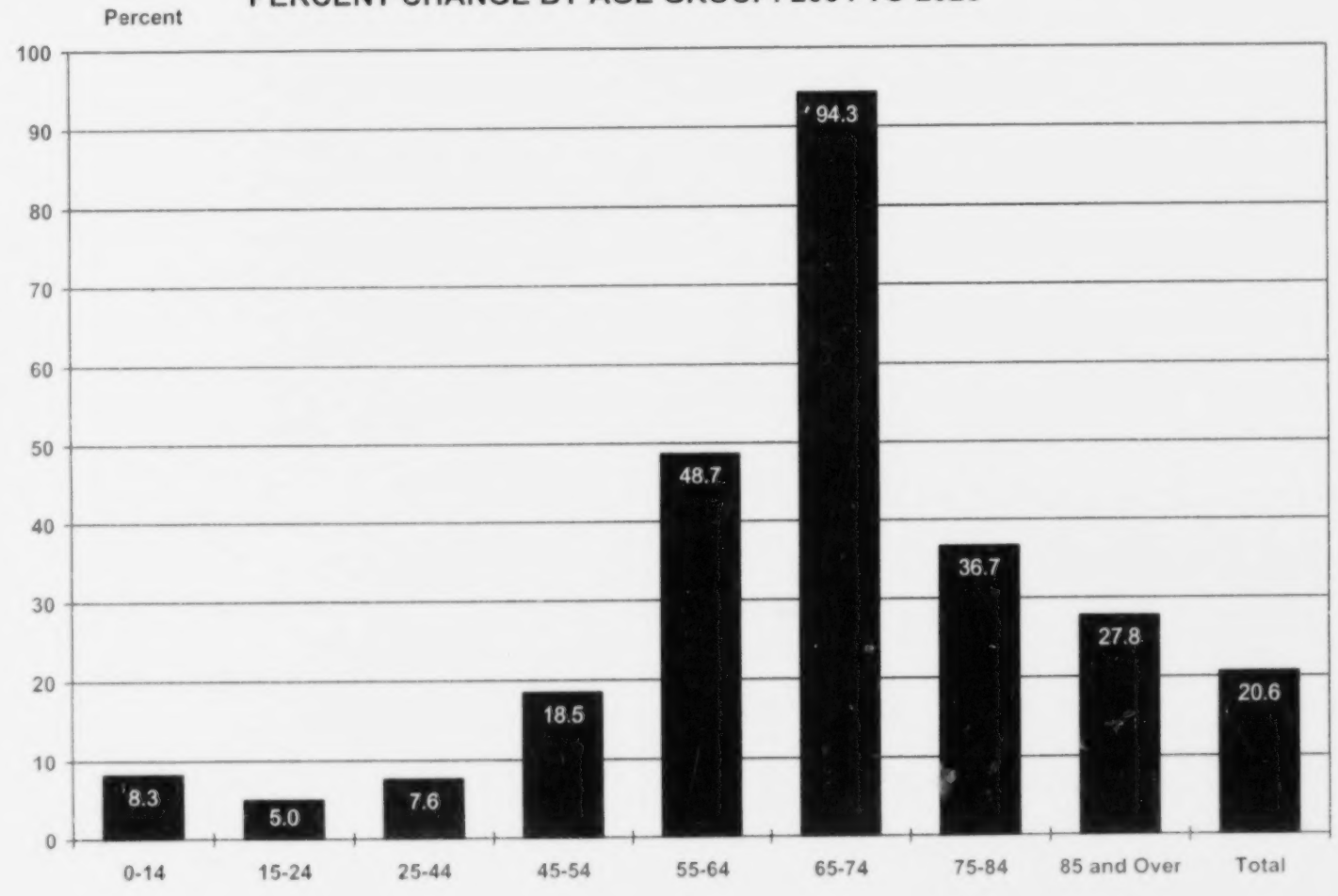

MANITOBA BUREAU OF STATISTICS

JANUARY 2005

TABLE E21 PROJECTED COMPONENTS OF POPULATION GROWTH FOR THE WINNIPEG REGION BOTH SEXES

CENSUS YEAR	POPULATION (JULY 1)	BIRTHS	DEATHS	NATURAL INCREASE	MIGRATION INTRA-PROVINCIAL	MIGRATION INTER-PROVINCIAL	MIGRATION INTER-NATIONAL	MIGRATION OTHER	TOTAL NET
2001	638,900	7,090	5,440	1,640	510	-2,510	2,620	630	1,240
2002	641,800	7,160	5,590	1,570	20	-1,840	2,580	650	1,410
2003	644,800	7,180	5,760	1,420	160	-1,420	3,410	460	3,600
2004	649,800	7,250	5,570	1,680	160	-1,580	4,930	710	4,210
2005	655,700	7,330	5,660	1,670	160	-1,580	5,420	720	4,720
2006	662,100	7,420	5,740	1,680	160	-1,580	5,830	700	5,110
2007	668,900	7,510	5,820	1,690	160	-1,580	6,240	700	5,520
2008	676,100	7,600	5,890	1,710	160	-1,580	6,670	700	5,940
2009	683,700	7,680	5,970	1,720	160	-1,580	6,700	700	5,970
2010	691,400	7,740	6,050	1,690	160	-1,580	6,370	700	5,640
2011	698,700	7,780	6,120	1,660	160	-1,580	5,970	700	5,250
2012	705,600	7,800	6,200	1,600	160	-1,580	5,570	700	4,850
2013	712,100	7,800	6,260	1,540	160	-1,580	5,170	700	4,450
2014	718,100	7,790	6,320	1,460	160	-1,580	5,170	700	4,450
2015	724,000	7,770	6,390	1,380	160	-1,580	5,170	700	4,450
2016	729,800	7,750	6,450	1,300	160	-1,580	5,170	700	4,450
2017	735,600	7,730	6,510	1,220	160	-1,580	5,170	700	4,450
2018	741,300	7,720	6,570	1,150	160	-1,580	5,170	700	4,450
2019	746,900	7,710	6,630	1,080	160	-1,580	5,170	700	4,450
2020	752,400	7,710	6,710	1,000	160	-1,580	5,170	700	4,450
2021	757,900	7,720	6,800	920	160	-1,580	5,170	700	4,450
2022	763,200	7,720	6,890	840	160	-1,580	5,170	700	4,450
2023	768,500	7,730	6,990	750	160	-1,580	5,170	700	4,450
2024	773,700	7,740	7,090	660	160	-1,580	5,170	700	4,450
2025	778,800	7,750	7,200	550	160	-1,580	5,170	700	4,450
2026	783,800								

NOTE: A CENSUS YEAR IS DEFINED AS JULY 1 TO JUNE 30

DATA SOURCE: MANITOBA BUREAU OF STATISTICS

JANUARY 2005

TABLE E22

PROJECTED POPULATION BY SEX AND AGE
WINNIPEG REGION

BOTH SEXES

AGE	0-4	5-9	10-14	15-19	20-24	25-29	30-34	35-39	40-44	45-49	50-54	55-59	60-64	65-74	75-89	90+	TOTAL
YEAR																	
2001	37,200	41,000	41,200	42,100	47,200	46,400	45,400	51,900	52,200	47,800	42,800	31,200	24,100	43,700	40,500	4,000	638,900
2002	36,400	40,400	41,600	41,700	47,900	47,000	45,500	49,700	53,000	48,500	43,100	33,800	24,700	43,100	41,200	4,200	641,800
2003	36,000	39,700	42,000	41,700	47,700	48,200	45,600	47,600	53,200	49,300	43,700	35,900	25,600	42,800	41,500	4,400	644,800
2004	36,000	38,900	42,200	42,100	47,500	49,900	45,800	45,800	53,500	50,000	44,700	37,800	26,700	42,500	41,700	4,700	649,800
2005	36,200	38,400	42,400	42,500	46,400	51,100	46,800	45,100	53,300	50,800	45,900	39,900	27,900	42,300	41,900	5,000	655,700
2006	36,500	38,200	42,600	42,800	45,200	51,800	48,200	45,300	52,100	51,900	46,800	41,700	29,400	42,300	42,100	5,100	662,100
2007	37,100	38,000	42,700	43,500	44,300	52,100	49,600	46,300	50,500	52,900	47,700	42,100	32,200	42,500	42,300	5,200	668,900
2008	37,600	38,300	42,600	44,200	43,800	51,600	51,300	47,300	49,000	53,600	48,600	42,700	34,400	43,300	42,400	5,300	676,100
2009	38,100	38,800	42,500	44,800	43,900	50,700	53,200	48,200	47,800	54,200	49,500	43,700	36,300	44,500	42,100	5,400	683,700
2010	38,600	39,200	42,300	45,200	44,400	49,700	54,600	49,500	47,300	54,100	50,300	44,900	38,400	45,800	41,800	5,700	691,400
2011	39,000	39,600	42,100	45,500	44,800	48,600	55,400	50,900	47,700	53,000	51,400	45,800	40,000	47,500	41,400	6,000	698,700
2012	39,300	40,200	42,000	45,600	45,500	47,700	55,700	52,300	48,600	51,500	52,400	46,600	40,400	50,700	40,800	6,300	705,600
2013	39,500	40,600	42,300	45,500	46,200	47,100	55,100	53,900	49,600	50,000	53,100	47,500	41,100	53,600	40,500	6,600	712,100
2014	39,600	41,000	42,500	45,200	46,700	47,000	54,000	55,600	50,300	48,800	53,600	48,400	42,000	56,400	40,200	6,700	718,100
2015	39,700	41,300	42,800	44,800	46,900	47,400	52,800	56,900	51,400	48,100	53,500	49,200	43,100	59,400	39,900	6,900	724,000
2016	39,700	41,600	43,000	44,600	47,200	47,800	51,600	57,500	52,700	48,400	52,400	50,200	44,000	62,100	40,000	7,000	729,800
2017	39,700	41,800	43,500	44,400	47,200	48,300	50,600	57,800	54,000	49,200	50,800	51,200	44,800	65,000	40,200	7,100	735,600
2018	39,600	42,000	43,900	44,600	47,100	49,000	50,000	57,100	55,500	50,200	49,400	51,900	45,700	67,500	40,800	7,100	741,300
2019	39,500	42,100	44,200	44,800	46,700	49,500	49,900	56,000	57,300	50,900	48,100	52,400	46,500	70,000	41,600	7,100	746,900
2020	39,500	42,200	44,600	45,100	46,400	49,700	50,300	54,800	58,500	52,000	47,500	52,300	47,200	72,800	42,500	7,100	752,400
2021	39,400	42,200	44,900	45,300	46,100	50,000	50,700	53,600	59,200	53,200	47,800	51,200	48,300	75,100	43,800	7,200	757,900
2022	39,400	42,200	45,100	45,800	45,900	50,000	51,300	52,600	59,400	54,500	48,600	49,700	49,200	76,200	46,100	7,200	763,200
2023	39,400	42,100	45,300	46,200	46,100	49,900	51,900	52,000	58,800	56,100	49,500	48,200	49,900	77,600	48,400	7,200	768,500
2024	39,400	42,000	45,400	46,500	46,400	49,600	52,400	51,900	57,700	57,800	50,300	47,100	50,400	79,200	50,600	7,100	773,700
2025	39,400	41,900	45,500	46,900	46,600	49,200	52,600	52,300	56,500	59,000	51,300	46,400	50,300	80,900	52,900	7,100	778,800
2026	39,400	41,900	45,500	47,200	46,900	49,000	52,900	52,700	55,300	59,700	52,600	46,700	49,200	82,700	55,200	7,100	783,800

DATA SOURCE: MANITOBA BUREAU OF STATISTICS

JANUARY 2005

TABLE E23

PROJECTED POPULATION BY SEX AND AGE
WINNIPEG REGION

FEMALE

AGE	0-4	5-9	10-14	15-19	20-24	25-29	30-34	35-39	40-44	45-49	50-54	55-59	60-64	65-74	75-89	90+	TOTAL
YEAR																	
2001	18,000	20,200	20,200	20,700	23,600	22,700	22,000	25,500	25,900	24,400	22,000	15,900	12,600	24,100	25,800	3,100	326,700
2002	17,600	19,800	20,400	20,500	23,900	22,900	22,200	24,500	26,200	24,700	22,300	17,200	12,900	23,600	26,200	3,200	328,000
2003	17,400	19,400	20,600	20,700	23,600	23,500	22,300	23,200	26,400	25,000	22,600	18,400	13,300	23,300	26,400	3,400	329,300
2004	17,400	18,900	20,700	20,900	23,400	24,400	22,400	22,300	26,500	25,300	23,100	19,400	13,800	23,100	26,300	3,600	331,600
2005	17,500	18,600	20,800	21,100	22,900	25,100	22,800	21,900	26,300	25,500	23,700	20,600	14,400	22,900	26,300	3,800	334,300
2006	17,800	18,300	21,000	21,200	22,300	25,600	23,400	22,000	25,700	26,000	24,100	21,600	15,200	22,900	26,300	3,900	337,200
2007	18,100	18,200	20,900	21,500	22,000	25,800	24,100	22,500	24,900	26,400	24,400	21,900	16,500	23,000	26,300	3,900	340,300
2008	18,400	18,400	20,700	21,800	21,900	25,500	25,000	23,000	23,900	26,700	24,800	22,300	17,800	23,300	26,200	4,000	343,600
2009	18,700	18,700	20,500	22,000	21,900	25,100	26,000	23,400	23,300	26,900	25,100	22,800	18,900	23,900	25,900	4,000	347,200
2010	18,900	18,900	20,300	22,200	22,100	24,600	26,800	23,900	23,000	26,800	25,400	23,400	20,000	24,500	25,600	4,200	350,800
2011	19,100	19,200	20,100	22,400	22,300	24,100	27,400	24,500	23,100	26,200	25,800	23,800	21,000	25,400	25,300	4,400	354,200
2012	19,300	19,600	20,000	22,300	22,600	23,700	27,600	25,200	23,600	25,400	26,300	24,100	21,300	26,900	24,800	4,600	357,400
2013	19,400	19,900	20,100	22,200	22,900	23,600	27,200	26,100	24,100	24,500	26,600	24,400	21,700	28,500	24,500	4,800	360,400
2014	19,500	20,100	20,400	21,900	23,100	23,600	26,700	27,000	24,500	23,800	26,800	24,700	22,100	30,100	24,200	4,900	363,200
2015	19,500	20,200	20,500	21,600	23,200	23,700	26,200	27,700	24,900	23,400	26,600	25,000	22,700	31,700	23,900	5,000	365,900
2016	19,500	20,400	20,800	21,400	23,400	23,900	25,600	28,200	25,500	23,500	26,000	25,400	23,100	33,200	23,800	5,100	368,600
2017	19,500	20,500	21,100	21,200	23,300	24,100	25,200	28,400	26,100	24,000	25,200	25,900	23,400	34,800	23,800	5,100	371,300
2018	19,400	20,600	21,300	21,300	23,100	24,400	25,000	28,000	26,900	24,400	24,200	26,200	23,700	36,200	24,000	5,100	374,000
2019	19,400	20,600	21,500	21,600	22,800	24,600	25,000	27,500	27,900	24,800	23,600	26,300	24,000	37,700	24,400	5,000	376,700
2020	19,400	20,700	21,700	21,700	22,500	24,700	25,200	27,000	28,600	25,200	23,200	26,200	24,300	39,200	24,800	5,000	379,300
2021	19,300	20,700	21,800	22,000	22,300	24,900	25,300	26,400	29,100	25,800	23,300	25,600	24,700	40,400	25,500	5,000	381,900
2022	19,300	20,600	21,900	22,300	22,100	24,800	25,500	26,000	29,200	26,400	23,800	24,800	25,100	41,000	26,600	5,000	384,500
2023	19,300	20,600	22,000	22,500	22,200	24,600	25,800	25,800	28,900	27,200	24,200	23,900	25,400	41,600	28,000	5,000	387,100
2024	19,300	20,600	22,100	22,700	22,500	24,300	26,000	25,800	28,300	28,200	24,600	23,200	25,600	42,300	29,200	4,900	389,600
2025	19,300	20,500	22,100	22,900	22,600	24,000	26,100	26,000	27,800	28,900	25,000	22,900	25,400	43,100	30,500	4,800	392,100
2026	19,400	20,500	22,100	23,000	22,900	23,800	26,300	26,100	27,300	29,400	25,600	22,900	24,900	43,800	31,900	4,800	394,500

DATA SOURCE: MANITOBA BUREAU OF STATISTICS

JANUARY 2005

TABLE E24

PROJECTED POPULATION BY SEX AND AGE
WINNIPEG REGION

MALE

AGE	0-4	5-9	10-14	15-19	20-24	25-29	30-34	35-39	40-44	45-49	50-54	55-59	60-64	65-74	75-89	90+	TOTAL
YEAR																	
2001	19,200	20,800	21,000	21,300	23,600	23,800	23,400	26,400	26,400	23,400	20,800	15,200	11,500	19,700	14,700	900	312,200
2002	18,800	20,600	21,200	21,200	24,000	24,100	23,300	25,300	26,700	23,800	20,800	16,600	11,800	19,500	15,000	900	313,800
2003	18,600	20,300	21,400	21,000	24,100	24,700	23,300	24,400	26,800	24,300	21,100	17,600	12,300	19,500	15,200	1,000	315,500
2004	18,600	20,000	21,500	21,200	24,100	25,500	23,400	23,600	26,900	24,800	21,600	18,400	12,900	19,400	15,300	1,100	318,200
2005	18,700	19,900	21,600	21,400	23,500	26,000	24,000	23,200	26,900	25,300	22,100	19,300	13,500	19,300	15,600	1,200	321,400
2006	18,700	19,900	21,700	21,600	22,900	26,200	24,800	23,400	26,400	25,900	22,700	20,100	14,200	19,400	15,800	1,200	324,900
2007	18,900	19,800	21,800	22,000	22,400	26,300	25,500	23,800	25,600	26,500	23,200	20,100	15,700	19,600	16,000	1,300	328,500
2008	19,100	20,000	21,900	22,400	21,900	26,100	26,300	24,300	25,100	26,900	23,800	20,400	16,600	20,000	16,200	1,300	332,400
2009	19,400	20,100	22,000	22,800	21,900	25,600	27,200	24,800	24,600	27,200	24,400	20,900	17,400	20,600	16,200	1,400	336,500
2010	19,600	20,200	22,000	22,900	22,200	25,000	27,800	25,500	24,300	27,300	24,900	21,500	18,400	21,300	16,200	1,500	340,600
2011	19,800	20,400	22,000	23,100	22,500	24,500	28,000	26,300	24,500	26,800	25,600	22,000	19,100	22,100	16,100	1,600	344,600
2012	20,000	20,600	22,000	23,200	22,900	23,900	28,200	27,100	25,000	26,100	26,200	22,600	19,100	23,700	16,000	1,700	348,300
2013	20,100	20,800	22,100	23,300	23,300	23,500	27,900	27,800	25,500	25,500	26,500	23,100	19,400	25,000	16,000	1,800	351,700
2014	20,200	20,900	22,200	23,300	23,600	23,400	27,300	28,600	25,900	25,000	26,900	23,700	19,900	26,300	16,000	1,900	354,900
2015	20,200	21,100	22,200	23,200	23,700	23,600	26,700	29,100	26,500	24,700	26,900	24,200	20,400	27,700	16,000	1,900	358,100
2016	20,200	21,200	22,300	23,200	23,800	23,900	26,000	29,300	27,200	24,900	26,400	24,800	20,900	28,900	16,200	2,000	361,200
2017	20,200	21,300	22,400	23,200	23,900	24,200	25,500	29,400	27,900	25,300	25,700	25,400	21,400	30,200	16,400	2,000	364,200
2018	20,200	21,400	22,600	23,200	24,000	24,600	25,000	29,100	28,600	25,700	25,100	25,700	22,000	31,200	16,800	2,000	367,300
2019	20,100	21,500	22,700	23,300	24,000	24,900	24,900	28,500	29,400	26,100	24,600	26,100	22,500	32,400	17,200	2,000	370,200
2020	20,100	21,500	22,900	23,300	23,900	25,000	25,100	27,800	29,900	26,700	24,300	26,100	23,000	33,600	17,700	2,100	373,100
2021	20,100	21,500	23,000	23,400	23,900	25,100	25,400	27,200	30,100	27,500	24,500	25,600	23,600	34,700	18,300	2,100	375,900
2022	20,000	21,500	23,200	23,500	23,800	25,200	25,700	26,600	30,200	28,100	24,900	24,900	24,100	35,200	19,500	2,200	378,700
2023	20,000	21,500	23,200	23,700	23,900	25,300	26,100	26,200	29,900	28,900	25,300	24,400	24,500	36,000	20,400	2,200	381,500
2024	20,000	21,400	23,300	23,800	23,900	25,300	26,400	26,100	29,300	29,600	25,700	23,900	24,800	36,900	21,400	2,200	384,100
2025	20,100	21,400	23,300	24,000	24,000	25,200	26,500	26,300	28,700	30,100	26,300	23,600	24,800	37,800	22,400	2,200	386,700
2026	20,100	21,400	23,300	24,100	24,000	25,200	26,600	26,600	28,000	30,300	27,000	23,800	24,400	38,800	23,300	2,300	389,300

DATA SOURCE: MANITOBA BUREAU OF STATISTICS

JANUARY 2005

TABLE E25

PROJECTED POPULATION FEMALES AS A PERCENTAGE OF MALES
WINNIPEG REGION

AGE	0-4	5-9	10-14	15-19	20-24	25-29	30-34	35-39	40-44	45-49	50-54	55-59	60-64	65-74	75-89	90+	TOTAL
YEAR																	
2001	93.6	96.9	96.1	97.3	99.9	95.5	94.3	96.8	98.2	104.2	105.6	104.6	109.1	122.4	174.9	341.9	104.6
2002	93.3	96.2	96.3	97.1	99.3	95.1	95.2	96.9	98.2	103.5	106.9	103.2	108.6	120.7	174.4	343.7	104.5
2003	93.1	95.3	96.2	98.3	98.2	95.3	95.8	95.2	98.7	102.7	107.5	104.5	108.0	119.6	173.4	331.7	104.4
2004	93.2	94.4	96.3	98.9	96.8	95.8	95.7	94.5	98.6	102.0	107.2	105.8	107.3	119.0	171.7	328.1	104.2
2005	93.9	93.4	96.5	98.4	97.5	96.5	94.9	94.4	97.8	101.1	107.2	106.5	106.6	118.4	168.9	320.5	104.0
2006	94.7	92.3	96.7	97.9	97.6	97.8	94.5	93.9	97.5	100.2	106.1	107.5	106.7	117.9	166.7	315.5	103.8
2007	95.9	91.8	95.8	97.6	98.2	97.9	94.3	94.2	97.1	99.7	105.2	109.0	105.5	117.3	164.1	314.1	103.6
2008	96.3	92.0	94.5	97.0	99.8	97.8	94.9	94.5	95.5	99.5	103.8	109.2	107.0	116.8	162.0	299.8	103.4
2009	96.5	92.9	93.3	96.8	100.1	97.8	95.8	94.3	94.7	98.9	102.9	108.9	108.2	116.2	160.2	288.4	103.2
2010	96.5	93.6	92.4	96.9	99.6	98.4	96.5	93.6	94.6	98.1	101.9	108.9	109.0	115.4	158.6	276.3	103.0
2011	96.4	94.3	91.3	97.1	99.1	98.6	97.7	93.2	94.1	97.8	100.9	107.8	110.0	115.0	157.1	269.0	102.8
2012	96.4	95.4	90.8	96.2	98.7	99.1	97.8	93.1	94.4	97.4	100.4	106.8	111.5	113.5	155.2	268.3	102.6
2013	96.4	95.8	91.1	95.0	98.2	100.6	97.6	93.7	94.7	95.8	100.2	105.4	111.7	113.9	153.3	263.9	102.5
2014	96.4	96.0	91.9	93.9	97.9	100.8	97.6	94.6	94.5	95.1	99.6	104.4	111.4	114.2	151.3	261.2	102.3
2015	96.4	96.0	92.5	93.0	98.1	100.4	98.2	95.3	93.8	95.0	98.8	103.4	111.3	114.3	149.4	257.6	102.2
2016	96.4	96.0	93.2	92.0	98.2	99.9	98.4	96.4	93.5	94.5	98.5	102.4	110.2	115.0	147.4	258.1	102.1
2017	96.4	96.0	94.2	91.6	97.4	99.5	98.9	96.6	93.4	94.8	98.2	101.9	109.1	115.3	145.3	257.9	101.9
2018	96.4	96.0	94.5	91.8	96.2	99.0	100.2	96.4	94.0	95.1	96.5	101.7	107.7	116.0	143.3	253.4	101.8
2019	96.4	96.0	94.8	92.6	95.1	98.7	100.5	96.4	94.8	94.9	95.8	101.1	106.7	116.4	141.6	247.0	101.7
2020	96.4	96.0	94.8	93.2	94.3	98.9	100.1	96.9	95.5	94.2	95.7	100.3	105.7	116.6	140.1	240.0	101.7
2021	96.4	96.0	94.8	93.9	93.3	99.0	99.6	97.0	96.6	93.9	95.2	99.9	104.6	116.5	139.3	234.6	101.6
2022	96.4	96.0	94.8	94.8	92.9	98.2	99.3	97.5	96.7	93.8	95.5	99.6	104.1	116.4	137.0	229.1	101.5
2023	96.4	96.0	94.8	95.1	93.1	97.1	98.8	98.7	96.6	94.3	95.7	97.9	103.9	115.6	136.9	223.4	101.5
2024	96.4	96.0	94.8	95.3	93.8	96.0	98.5	99.0	96.6	95.2	95.5	97.2	103.2	114.8	136.8	218.7	101.4
2025	96.4	96.0	94.8	95.3	94.4	95.3	98.6	98.6	97.1	95.9	94.9	97.1	102.4	114.1	136.4	215.7	101.4
2026	96.4	96.0	94.8	95.3	95.1	94.3	98.7	98.2	97.2	96.9	94.5	96.6	102.0	112.9	136.9	213.4	101.4

DATA SOURCE: MANITOBA BUREAU OF STATISTICS

JANUARY 2005

INTERLAKE

PROJECTED POPULATION PYRAMID
INTERLAKE

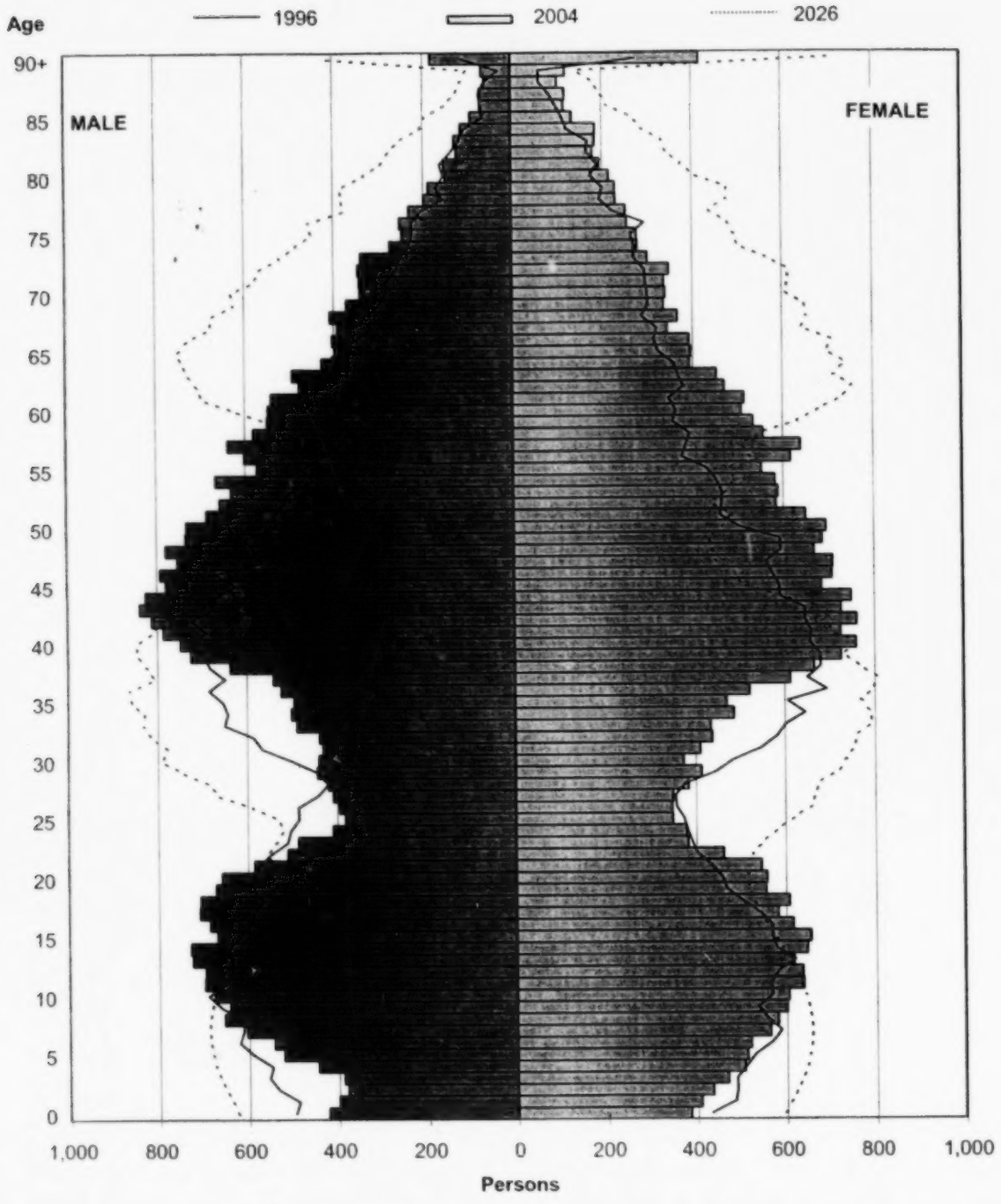

DATA SOURCE: MANITOBA BUREAU OF STATISTICS

JANUARY 2005

CHART E6. INTERLAKE PROJECTED POPULATION AS OF JULY 1st
PERCENT CHANGE BY AGE GROUP: 2004 TO 2026

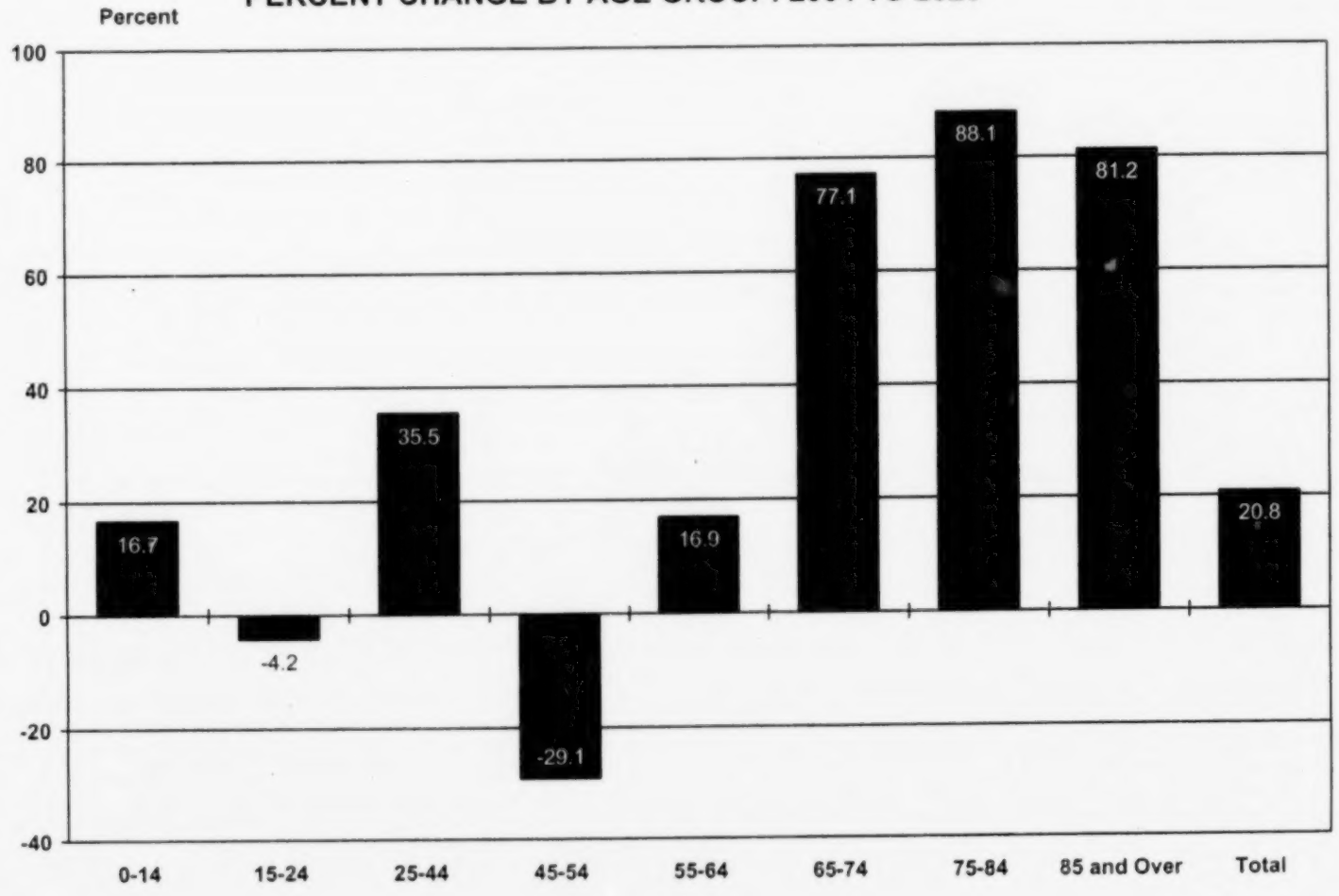

MANITOBA BUREAU OF STATISTICS

JANUARY 2005

CHART E6. INTERLAKE PROJECTED POPULATION AS OF JULY 1st
PERCENT CHANGE BY AGE GROUP: 2004 TO 2026

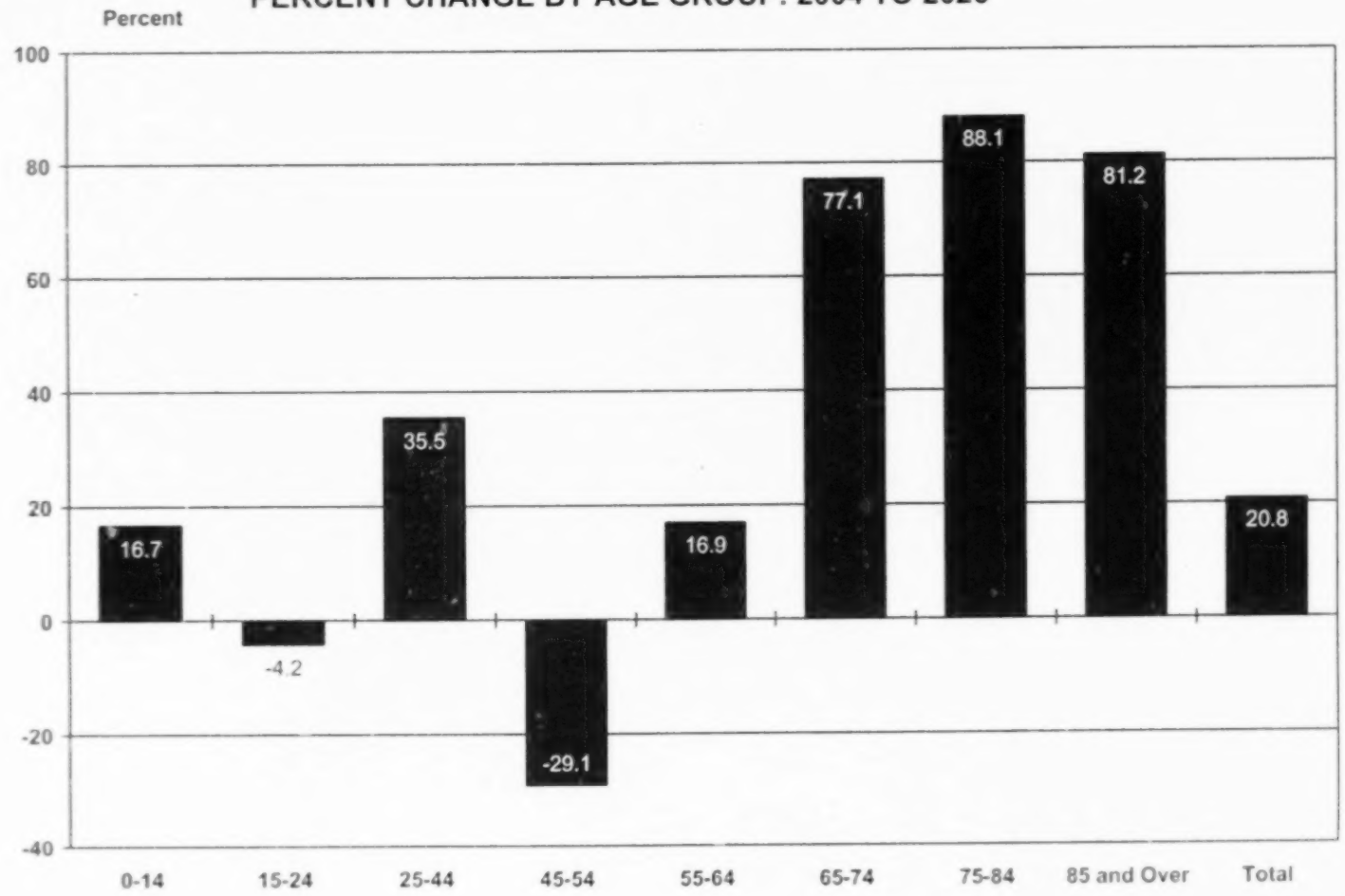

MANITOBA BUREAU OF STATISTICS

JANUARY 2005

TABLE E26 PROJECTED COMPONENTS OF POPULATION GROWTH FOR THE INTERLAKE REGION BOTH SEXES

CENSUS YEAR	POPULATION (JULY 1)	BIRTHS	DEATHS	NATURAL INCREASE	MIGRATION INTRA-PROVINCIAL	MIGRATION INTER-PROVINCIAL	MIGRATION INTER-NATIONAL	MIGRATION OTHER	TOTAL NET
2001	84,600	800	620	180	510	-270	-30	40	260
2002	85,100	800	660	140	490	80	40	70	670
2003	85,900	800	680	120	700	160	80	60	990
2004	87,000	800	760	40	700	-90	30	20	660
2005	87,700	810	780	30	700	-90	40	10	670
2006	88,400	830	790	40	700	-90	40	10	670
2007	89,100	860	810	60	700	-90	50	10	680
2008	89,800	900	820	80	700	-90	60	10	680
2009	90,600	940	840	100	700	-90	60	10	690
2010	91,400	980	860	130	700	-90	60	10	680
2011	92,200	1,030	880	150	700	-90	50	10	680
2012	93,000	1,070	890	180	700	-90	40	10	670
2013	93,900	1,110	910	200	700	-90	40	10	660
2014	94,800	1,150	930	220	700	-90	40	10	660
2015	95,600	1,180	950	230	700	-90	40	10	660
2016	96,500	1,210	970	240	700	-90	40	10	660
2017	97,400	1,230	990	240	700	-90	40	10	660
2018	98,400	1,250	1,000	240	700	-90	40	10	660
2019	99,300	1,260	1,020	230	700	-90	40	10	660
2020	100,200	1,260	1,040	220	700	-90	40	10	660
2021	101,000	1,260	1,060	200	700	-90	40	10	660
2022	101,900	1,260	1,080	180	700	-90	40	10	660
2023	102,700	1,250	1,100	150	700	-90	40	10	660
2024	103,600	1,240	1,120	120	700	-90	40	10	660
2025	104,300	1,220	1,130	90	700	-90	40	10	660
2026	105,100								

NOTE: A CENSUS YEAR IS DEFINED AS JULY 1 TO JUNE 30
DATA SOURCE: MANITOBA BUREAU OF STATISTICS

JANUARY 2005

TABLE E27

PROJECTED POPULATION BY SEX AND AGE
INTERLAKE REGION

BOTH SEXES

AGE	0-4	5-9	10-14	15-19	20-24	25-29	30-34	35-39	40-44	45-49	50-54	55-59	60-64	65-74	75-89	90+	TOTAL
YEAR																	
2001	4,700	6,000	6,500	6,200	4,500	4,200	4,800	6,700	7,300	6,800	6,100	5,000	4,100	6,600	4,700	500	84,600
2002	4,500	5,900	6,500	6,300	4,400	4,000	4,600	6,400	7,500	7,000	6,100	5,400	4,300	6,800	4,800	500	85,100
2003	4,300	5,800	6,600	6,400	4,600	3,900	4,500	6,200	7,600	7,200	6,200	5,700	4,500	6,900	4,900	600	85,900
2004	4,200	5,700	6,700	6,400	5,000	3,900	4,400	5,900	7,700	7,300	6,500	5,800	4,800	7,000	5,000	600	87,000
2005	4,100	5,500	6,600	6,600	5,500	3,900	4,400	5,500	7,600	7,400	6,600	6,000	5,000	7,200	5,000	600	87,700
2006	4,100	5,200	6,500	6,700	6,000	4,100	4,300	5,200	7,400	7,600	6,800	6,000	5,200	7,400	5,200	700	88,400
2007	4,200	4,900	6,400	6,800	6,400	4,400	4,300	4,900	7,000	7,700	7,100	6,000	5,500	7,500	5,400	700	89,100
2008	4,300	4,700	6,200	6,900	6,600	4,900	4,200	4,800	6,600	7,700	7,200	6,100	5,600	7,800	5,600	700	89,800
2009	4,400	4,600	6,000	6,900	6,800	5,500	4,200	4,700	6,100	7,800	7,300	6,400	5,700	8,000	5,700	700	90,600
2010	4,500	4,500	5,800	6,800	7,000	6,000	4,200	4,600	5,700	7,700	7,400	6,500	5,800	8,300	5,900	700	91,400
2011	4,700	4,500	5,500	6,800	7,000	6,500	4,400	4,600	5,300	7,500	7,500	6,800	5,900	8,600	6,000	700	92,200
2012	4,900	4,600	5,200	6,700	7,100	6,900	4,700	4,500	5,100	7,100	7,700	7,000	5,800	9,000	6,200	700	93,000
2013	5,100	4,600	5,100	6,500	7,200	7,100	5,200	4,500	5,000	6,700	7,700	7,100	5,900	9,300	6,300	700	93,900
2014	5,300	4,700	4,900	6,300	7,200	7,300	5,800	4,500	4,900	6,200	7,800	7,200	6,200	9,500	6,500	800	94,800
2015	5,500	4,900	4,800	6,000	7,100	7,400	6,300	4,500	4,800	5,700	7,700	7,300	6,300	9,800	6,600	800	95,600
2016	5,700	5,000	4,800	5,700	7,100	7,500	6,800	4,600	4,700	5,400	7,400	7,400	6,500	10,000	6,800	800	96,500
2017	5,900	5,200	4,900	5,500	7,000	7,600	7,200	5,000	4,700	5,200	7,100	7,500	6,700	10,200	7,000	800	97,400
2018	6,000	5,400	4,900	5,300	6,800	7,700	7,400	5,500	4,700	5,000	6,600	7,600	6,900	10,400	7,200	900	98,400
2019	6,200	5,600	5,000	5,100	6,600	7,700	7,600	6,000	4,700	5,000	6,100	7,600	6,900	10,700	7,500	900	99,300
2020	6,300	5,800	5,200	5,000	6,400	7,600	7,800	6,600	4,700	4,900	5,700	7,500	7,100	11,000	7,700	900	100,200
2021	6,300	6,000	5,300	5,000	6,100	7,600	7,800	7,100	4,800	4,800	5,400	7,300	7,200	11,300	8,000	900	101,000
2022	6,400	6,200	5,500	5,100	5,800	7,500	7,900	7,500	5,100	4,800	5,200	7,000	7,300	11,400	8,300	1,000	101,900
2023	6,400	6,400	5,700	5,200	5,600	7,300	8,000	7,700	5,600	4,800	5,000	6,500	7,300	11,600	8,600	1,000	102,700
2024	6,400	6,500	5,900	5,300	5,500	7,100	8,000	7,800	6,200	4,700	5,000	6,100	7,400	11,900	8,700	1,100	103,600
2025	6,400	6,600	6,200	5,400	5,400	6,900	7,900	8,000	6,700	4,800	4,900	5,700	7,300	12,200	9,000	1,100	104,300
2026	6,400	6,700	6,300	5,600	5,400	6,500	7,900	8,100	7,200	4,900	4,800	5,400	7,100	12,500	9,200	1,100	105,100

DATA SOURCE: MANITOBA BUREAU OF STATISTICS

JANUARY 2005

TABLE E28

PROJECTED POPULATION BY SEX AND AGE
INTERLAKE REGION

FEMALE

AGE	0-4	5-9	10-14	15-19	20-24	25-29	30-34	35-39	40-44	45-49	50-54	55-59	60-64	65-74	75-89	90+	TOTAL
YEAR																	
2001	2,400	2,900	3,100	2,900	2,000	1,900	2,300	3,300	3,600	3,300	3,000	2,500	2,000	3,200	2,700	300	41,500
2002	2,300	2,900	3,100	3,000	2,000	1,800	2,200	3,300	3,600	3,400	2,900	2,700	2,100	3,300	2,800	400	41,700
2003	2,200	2,800	3,200	3,000	2,200	1,800	2,200	3,200	3,600	3,500	3,000	2,800	2,200	3,400	2,800	400	42,200
2004	2,200	2,800	3,200	3,000	2,300	1,800	2,100	3,000	3,700	3,500	3,100	2,900	2,300	3,500	2,800	400	42,800
2005	2,100	2,700	3,100	3,100	2,600	1,900	2,100	2,800	3,700	3,500	3,200	2,900	2,500	3,500	2,900	500	43,100
2006	2,100	2,600	3,100	3,200	2,800	1,900	2,100	2,600	3,700	3,600	3,300	3,000	2,600	3,600	2,900	500	43,500
2007	2,100	2,500	3,100	3,200	3,000	2,100	2,000	2,400	3,500	3,700	3,400	2,900	2,700	3,700	3,000	500	43,900
2008	2,100	2,500	3,000	3,300	3,100	2,300	2,000	2,300	3,400	3,700	3,500	2,900	2,800	3,900	3,100	500	44,300
2009	2,100	2,400	2,900	3,300	3,200	2,600	2,000	2,300	3,100	3,800	3,500	3,100	2,900	4,000	3,200	500	44,700
2010	2,200	2,300	2,900	3,200	3,300	2,800	2,000	2,200	2,900	3,800	3,500	3,200	2,900	4,200	3,200	500	45,100
2011	2,300	2,200	2,800	3,200	3,300	3,100	2,100	2,200	2,600	3,700	3,600	3,300	2,900	4,300	3,300	500	45,500
2012	2,400	2,200	2,700	3,200	3,400	3,200	2,200	2,100	2,500	3,600	3,700	3,400	2,900	4,600	3,400	500	46,000
2013	2,500	2,300	2,600	3,100	3,500	3,300	2,500	2,100	2,400	3,400	3,700	3,400	2,900	4,700	3,400	500	46,400
2014	2,600	2,300	2,500	3,000	3,400	3,500	2,800	2,100	2,300	3,100	3,800	3,400	3,000	4,900	3,500	500	46,900
2015	2,700	2,400	2,400	3,000	3,400	3,600	3,000	2,100	2,300	2,900	3,800	3,500	3,100	5,000	3,600	500	47,400
2016	2,800	2,500	2,400	2,900	3,400	3,600	3,300	2,200	2,300	2,700	3,700	3,600	3,200	5,100	3,700	500	47,800
2017	2,900	2,600	2,400	2,800	3,400	3,700	3,400	2,300	2,200	2,500	3,600	3,600	3,300	5,200	3,800	600	48,300
2018	2,900	2,700	2,400	2,700	3,300	3,700	3,500	2,600	2,200	2,500	3,400	3,700	3,400	5,300	4,000	600	48,800
2019	3,000	2,800	2,500	2,600	3,200	3,700	3,600	2,900	2,200	2,400	3,100	3,700	3,400	5,500	4,100	600	49,300
2020	3,100	2,900	2,500	2,600	3,200	3,700	3,700	3,100	2,200	2,400	2,900	3,700	3,400	5,600	4,200	600	49,800
2021	3,100	2,900	2,600	2,500	3,100	3,700	3,800	3,400	2,300	2,300	2,700	3,700	3,500	5,700	4,400	600	50,200
2022	3,100	3,000	2,700	2,500	3,000	3,600	3,800	3,500	2,400	2,300	2,600	3,600	3,600	5,800	4,600	600	50,700
2023	3,100	3,100	2,800	2,500	2,900	3,500	3,900	3,600	2,700	2,200	2,500	3,400	3,600	5,900	4,700	700	51,100
2024	3,100	3,200	2,900	2,600	2,800	3,500	3,900	3,700	2,900	2,300	2,400	3,100	3,700	6,000	4,800	700	51,600
2025	3,100	3,200	3,000	2,600	2,700	3,400	3,800	3,800	3,200	2,300	2,400	2,900	3,700	6,100	5,000	700	52,000
2026	3,100	3,300	3,100	2,700	2,700	3,300	3,800	3,900	3,400	2,300	2,300	2,700	3,600	6,200	5,100	700	52,400

DATA SOURCE: MANITOBA BUREAU OF STATISTICS

JANUARY 2005

TABLE E29

PROJECTED POPULATION BY SEX AND AGE
INTERLAKE REGION

MALE

AGE	0-4	5-9	10-14	15-19	20-24	25-29	30-34	35-39	40-44	45-49	50-54	55-59	60-64	65-74	75-89	90+	TOTAL
YEAR																	
2001	2,400	3,000	3,400	3,300	2,500	2,300	2,400	3,400	3,700	3,500	3,100	2,600	2,100	3,400	2,000	100	43,200
2002	2,200	3,000	3,400	3,400	2,400	2,200	2,400	3,200	3,900	3,600	3,100	2,800	2,200	3,500	2,000	200	43,300
2003	2,100	3,000	3,400	3,400	2,500	2,100	2,300	3,000	3,900	3,700	3,200	2,900	2,300	3,500	2,100	200	43,700
2004	2,000	3,000	3,500	3,400	2,600	2,000	2,300	2,900	4,000	3,800	3,400	2,900	2,500	3,600	2,100	200	44,200
2005	2,000	2,800	3,500	3,500	2,900	2,000	2,300	2,700	3,900	3,900	3,400	3,000	2,600	3,700	2,200	200	44,600
2006	2,100	2,600	3,400	3,500	3,200	2,200	2,200	2,600	3,700	4,000	3,600	3,100	2,600	3,700	2,300	200	44,900
2007	2,100	2,400	3,400	3,500	3,400	2,300	2,200	2,500	3,500	4,000	3,600	3,100	2,800	3,800	2,400	200	45,200
2008	2,200	2,300	3,200	3,600	3,500	2,500	2,200	2,500	3,200	4,000	3,700	3,100	2,800	3,900	2,500	200	45,600
2009	2,200	2,200	3,100	3,600	3,600	2,900	2,200	2,400	3,000	4,000	3,800	3,300	2,800	4,000	2,600	200	45,900
2010	2,300	2,200	3,000	3,600	3,700	3,200	2,200	2,400	2,800	3,900	3,900	3,300	2,900	4,100	2,600	200	46,300
2011	2,400	2,300	2,700	3,500	3,700	3,400	2,300	2,400	2,700	3,700	3,900	3,500	2,900	4,200	2,700	200	46,700
2012	2,500	2,300	2,500	3,500	3,700	3,700	2,500	2,400	2,600	3,500	4,000	3,600	2,900	4,400	2,800	200	47,100
2013	2,600	2,400	2,400	3,300	3,700	3,800	2,700	2,400	2,500	3,300	4,000	3,700	3,000	4,500	2,900	200	47,500
2014	2,700	2,400	2,400	3,200	3,800	3,800	3,000	2,400	2,500	3,000	4,000	3,700	3,100	4,700	2,900	200	47,900
2015	2,800	2,500	2,400	3,100	3,700	3,900	3,300	2,400	2,500	2,800	3,900	3,800	3,200	4,800	3,000	300	48,300
2016	2,900	2,600	2,400	2,800	3,700	3,900	3,600	2,500	2,500	2,700	3,700	3,900	3,300	4,900	3,100	300	48,700
2017	3,000	2,700	2,500	2,600	3,600	3,900	3,800	2,600	2,500	2,600	3,500	3,900	3,400	5,000	3,200	300	49,100
2018	3,100	2,800	2,500	2,500	3,500	4,000	3,900	2,800	2,500	2,600	3,200	3,900	3,500	5,100	3,300	300	49,600
2019	3,100	2,900	2,600	2,500	3,400	4,000	4,000	3,200	2,400	2,600	3,000	3,900	3,600	5,300	3,400	300	50,000
2020	3,200	3,000	2,600	2,500	3,200	3,900	4,000	3,500	2,400	2,500	2,800	3,800	3,600	5,400	3,500	300	50,400
2021	3,200	3,100	2,700	2,500	3,000	3,900	4,100	3,700	2,600	2,500	2,700	3,600	3,700	5,500	3,600	300	50,800
2022	3,300	3,200	2,800	2,600	2,800	3,800	4,100	3,900	2,700	2,500	2,600	3,400	3,800	5,600	3,700	400	51,200
2023	3,300	3,300	2,900	2,600	2,700	3,700	4,100	4,100	2,900	2,500	2,600	3,200	3,800	5,800	3,800	400	51,600
2024	3,300	3,300	3,000	2,700	2,600	3,600	4,100	4,100	3,300	2,500	2,600	3,000	3,700	5,900	3,900	400	52,000
2025	3,300	3,400	3,200	2,800	2,600	3,400	4,100	4,200	3,600	2,500	2,500	2,800	3,700	6,100	4,000	400	52,300
2026	3,200	3,400	3,300	2,800	2,700	3,200	4,000	4,200	3,800	2,600	2,500	2,700	3,500	6,200	4,100	400	52,700

DATA SOURCE: MANITOBA BUREAU OF STATISTICS

JANUARY 2005

TABLE E30

PROJECTED POPULATION FEMALES AS A PERCENTAGE OF MALES
INTERLAKE REGION

AGE	0-4	5-9	10-14	15-19	20-24	25-29	30-34	35-39	40-44	45-49	50-54	55-59	60-64	65-74	75-89	90+	TOTAL
YEAR																	
2001	98.8	96.7	92.4	89.3	78.3	84.2	94.6	98.8	95.2	94.9	96.0	95.0	96.0	95.5	139.1	241.7	96.1
2002	102.6	95.8	93.1	87.5	81.6	83.6	92.6	102.0	93.0	95.4	94.4	96.7	97.8	94.8	137.4	229.0	96.3
2003	106.3	94.6	92.3	86.6	86.8	85.5	93.6	104.1	91.9	93.2	92.7	98.5	96.4	95.9	134.2	232.9	96.5
2004	109.3	94.3	89.8	88.3	88.5	90.8	94.0	103.3	93.4	90.4	92.5	99.1	94.9	96.3	133.3	231.9	96.6
2005	105.2	97.5	90.8	89.6	87.1	91.0	93.1	102.7	95.3	90.0	93.9	97.3	96.3	96.5	131.2	227.5	96.7
2006	100.2	103.0	91.6	89.6	88.5	88.5	93.8	99.2	98.9	90.3	92.5	97.1	97.5	97.6	127.6	224.2	96.9
2007	96.7	107.1	91.8	91.5	87.2	90.0	91.2	96.0	102.3	90.4	93.6	95.0	98.5	98.4	126.1	222.9	97.0
2008	95.4	108.7	92.5	92.0	87.0	91.6	89.9	95.0	104.2	91.1	92.6	93.9	100.5	99.0	124.9	223.1	97.1
2009	96.0	107.7	94.0	90.5	89.6	90.6	91.3	93.0	103.0	93.9	91.3	94.0	101.6	99.0	124.4	217.8	97.3
2010	96.0	104.0	97.0	91.4	90.9	89.1	91.5	92.2	102.3	95.8	90.9	95.4	99.7	100.3	122.4	219.5	97.4
2011	95.9	99.4	102.1	92.2	90.8	90.3	89.2	92.8	98.9	99.3	91.1	93.9	99.5	101.3	120.9	216.9	97.5
2012	95.9	96.2	105.9	92.5	92.7	89.0	90.6	90.3	95.9	102.7	91.1	95.1	97.4	103.0	119.6	217.4	97.7
2013	95.9	95.0	107.3	93.1	93.1	88.7	92.0	89.2	94.8	104.5	91.9	94.1	96.1	104.2	119.9	212.5	97.8
2014	95.9	95.6	106.3	94.6	91.7	91.1	91.0	90.5	93.0	103.3	94.6	92.7	96.3	104.4	120.1	215.7	97.9
2015	95.8	95.6	102.9	97.5	92.6	92.3	89.6	90.6	92.2	102.6	96.5	92.3	97.7	103.9	119.8	211.1	98.1
2016	95.8	95.6	98.7	102.5	93.4	92.2	90.7	88.5	92.8	99.3	100.1	92.4	96.2	104.3	119.5	206.7	98.2
2017	95.8	95.5	95.7	106.1	93.6	94.0	89.4	89.9	90.4	96.3	103.4	92.5	97.3	103.6	120.3	200.8	98.3
2018	95.8	95.5	94.6	107.4	94.3	94.4	89.2	91.3	89.3	95.3	105.2	93.3	96.3	103.8	120.7	193.5	98.5
2019	95.8	95.5	95.1	106.5	95.7	93.0	91.5	90.5	90.5	93.5	104.0	96.0	94.9	104.3	120.5	192.5	98.6
2020	95.8	95.5	95.1	103.2	98.5	93.9	92.6	89.2	90.7	92.7	103.3	97.9	94.4	104.1	121.2	188.6	98.7
2021	95.8	95.5	95.1	99.2	103.3	94.6	92.5	90.3	88.6	93.3	100.0	101.5	94.6	103.0	122.0	179.9	98.9
2022	95.8	95.5	95.1	96.3	106.7	94.9	94.2	89.1	89.9	90.9	97.0	104.9	94.7	102.6	122.9	178.1	99.0
2023	95.8	95.5	95.2	95.3	108.0	95.5	94.6	88.8	91.4	89.8	96.0	106.6	95.4	101.4	124.2	176.4	99.1
2024	95.8	95.5	95.2	95.7	107.2	96.9	93.2	91.1	90.5	91.1	94.2	105.4	98.2	100.7	124.7	175.9	99.2
2025	95.8	95.5	95.2	95.7	104.1	99.5	94.1	92.2	89.3	91.2	93.4	104.7	100.1	101.0	124.0	172.6	99.3
2026	95.8	95.5	95.2	95.7	100.3	104.0	94.8	92.1	90.4	89.2	94.0	101.4	103.7	100.3	124.2	169.9	99.4

DATA SOURCE: MANITOBA BUREAU OF STATISTICS

JANUARY 2005

PARKLANDS

PROJECTED POPULATION PYRAMID
PARKLANDS

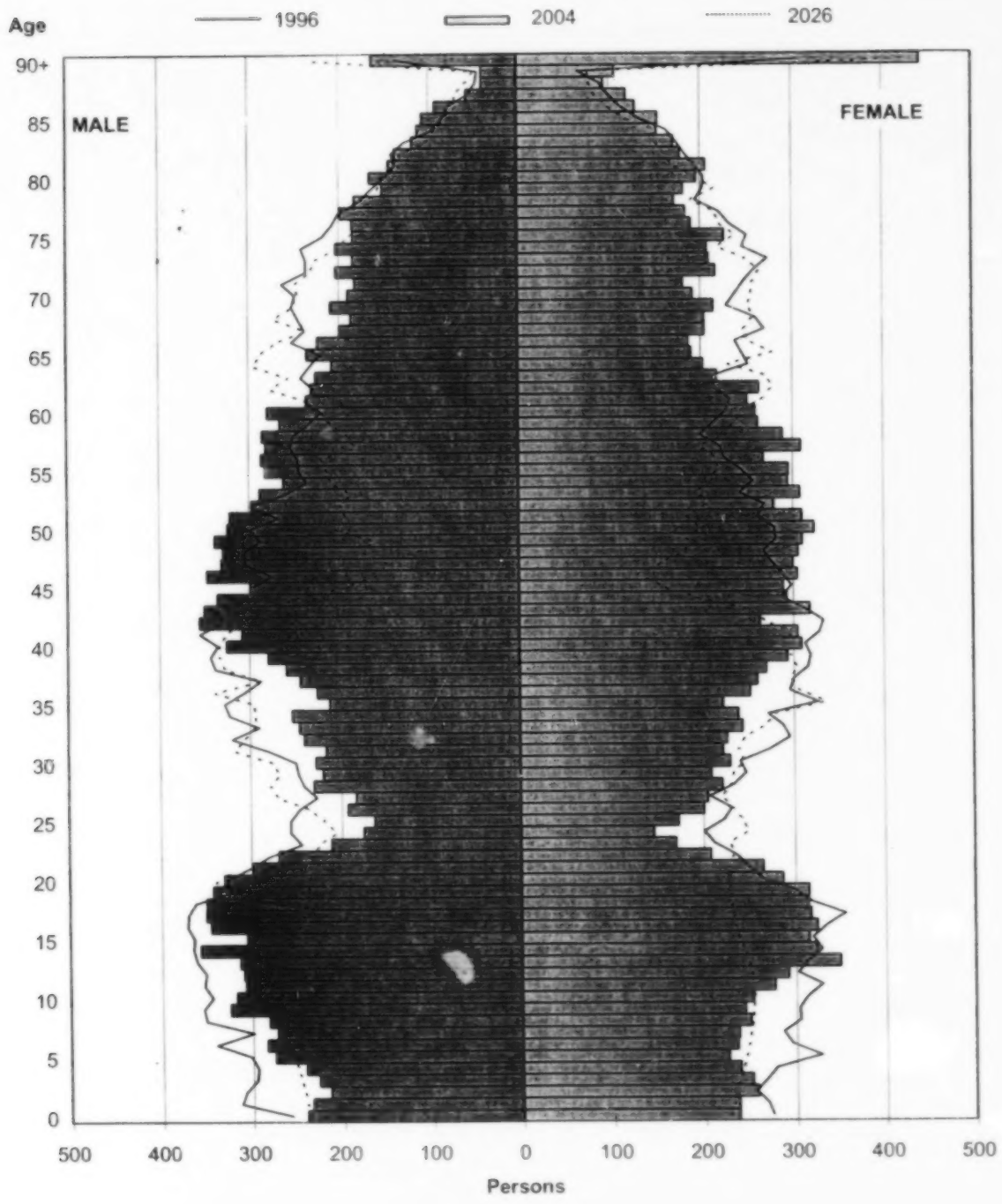

DATA SOURCE: MANITOBA BUREAU OF STATISTICS

JANUARY 2005

CHART E7. PARKLANDS PROJECTED POPULATION AS OF JULY 1st
PERCENT CHANGE BY AGE GROUP: 2004 TO 2026

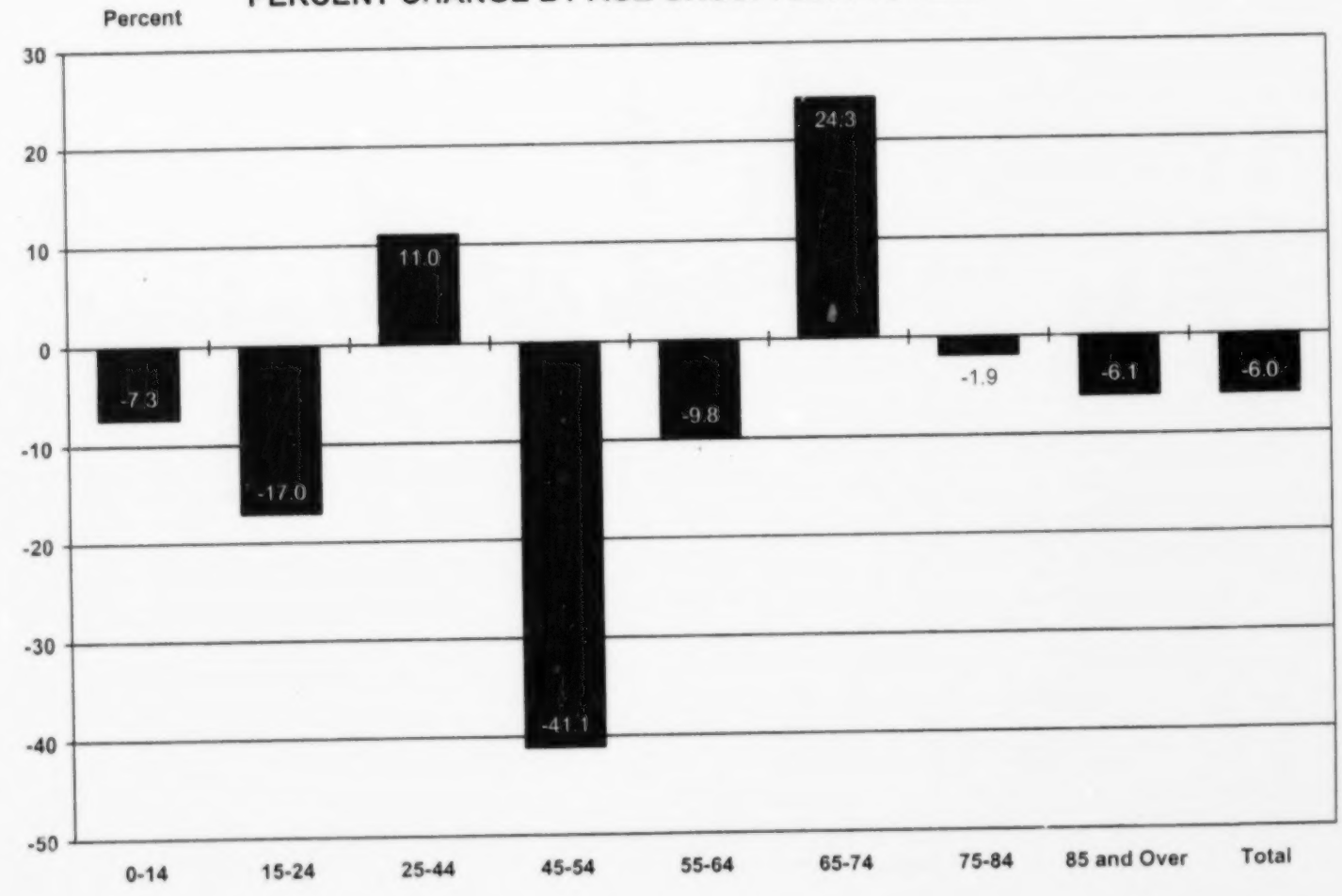

MANITOBA BUREAU OF STATISTICS

JANUARY 2005

CHART E7. PARKLANDS PROJECTED POPULATION AS OF JULY 1st
PERCENT CHANGE BY AGE GROUP: 2004 TO 2026

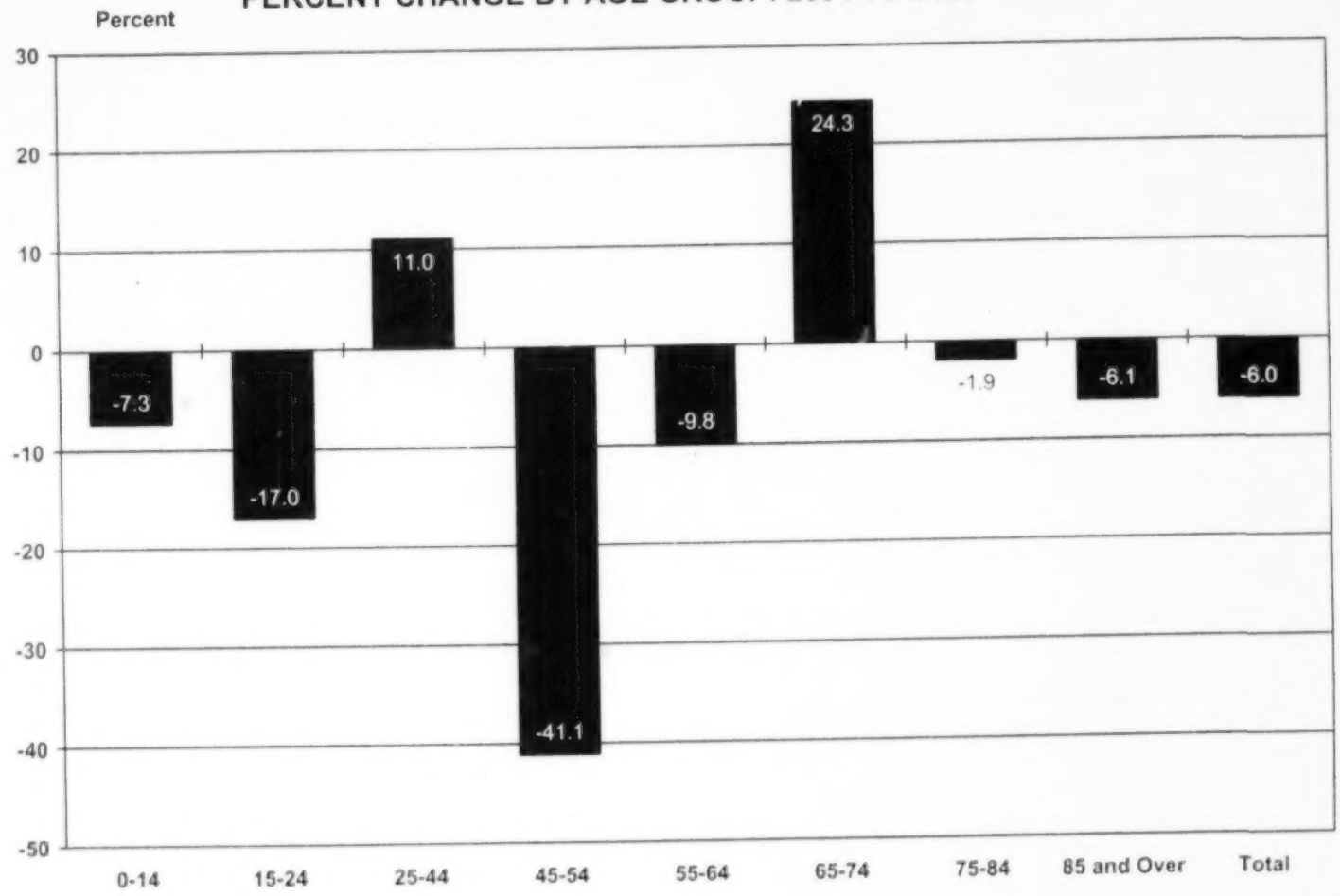

MANITOBA BUREAU OF STATISTICS

JANUARY 2005

TABLE E31 PROJECTED COMPONENTS OF POPULATION GROWTH FOR THE PARKLANDS REGION BOTH SEXES

CENSUS YEAR	POPULATION (JULY 1)	BIRTHS	DEATHS	NATURAL INCREASE	MIGRATION INTRA-PROVINCIAL	MIGRATION INTER-PROVINCIAL	MIGRATION INTER-NATIONAL	OTHER	TOTAL NET
2001	45,400	480	580	-100	-220	-100	-10	20	-310
2002	45,000	480	570	-90	-390	-150	20	40	-490
2003	44,400	480	580	-100	-170	-120	30	30	-220
2004	44,100	470	570	-100	-170	40	20	30	-80
2005	43,900	470	570	-100	-170	40	30	30	-70
2006	43,800	480	570	-90	-170	40	40	20	-70
2007	43,600	480	570	-90	-170	40	40	20	-60
2008	43,500	480	570	-90	-170	40	40	20	-60
2009	43,300	480	570	-80	-170	40	40	20	-60
2010	43,200	490	560	-70	-170	40	40	20	-60
2011	43,000	500	560	-60	-170	40	40	20	-60
2012	42,900	510	560	-50	-170	40	30	20	-70
2013	42,800	520	560	-40	-170	40	30	20	-70
2014	42,700	520	550	-30	-170	40	30	20	-70
2015	42,600	530	550	-20	-170	40	30	20	-70
2016	42,500	530	540	-20	-170	40	30	20	-70
2017	42,400	520	540	-20	-170	40	30	20	-70
2018	42,300	520	540	-20	-170	40	30	20	-70
2019	42,200	510	530	-20	-170	40	30	20	-70
2020	42,100	510	530	-30	-170	40	30	20	-70
2021	42,000	500	530	-30	-170	40	30	20	-70
2022	41,900	490	530	-40	-170	40	30	20	-70
2023	41,800	480	530	-50	-170	40	30	20	-70
2024	41,700	470	520	-50	-170	40	30	20	-70
2025	41,600	470	520	-60	-170	40	30	20	-70
2026	41,500								

NOTE: A CENSUS YEAR IS DEFINED AS JULY 1 TO JUNE 30
DATA SOURCE: MANITOBA BUREAU OF STATISTICS

JANUARY 2005

TABLE E32

PROJECTED POPULATION BY SEX AND AGE
PARKLANDS REGION

BOTH SEXES

AGE	0-4	5-9	10-14	15-19	20-24	25-29	30-34	35-39	40-44	45-49	50-54	55-59	60-64	65-74	75-89	90+	TOTAL
YEAR																	
2001	2,600	2,900	3,300	3,200	2,300	2,300	2,400	3,000	3,200	3,200	2,900	2,600	2,200	4,400	4,600	500	45,400
2002	2,500	2,800	3,300	3,300	2,200	2,200	2,400	2,800	3,200	3,200	2,900	2,700	2,300	4,200	4,500	500	45,000
2003	2,400	2,700	3,100	3,300	2,200	2,100	2,300	2,700	3,100	3,200	2,900	2,800	2,300	4,100	4,400	600	44,400
2004	2,400	2,600	3,100	3,300	2,400	2,000	2,300	2,500	3,200	3,200	3,000	2,800	2,400	4,000	4,400	600	44,100
2005	2,400	2,500	3,000	3,300	2,700	1,900	2,300	2,400	3,100	3,100	3,100	2,800	2,500	3,900	4,400	600	43,900
2006	2,400	2,500	2,900	3,300	3,000	1,800	2,200	2,400	2,900	3,100	3,100	2,800	2,600	3,900	4,300	600	43,800
2007	2,400	2,400	2,800	3,200	3,100	1,900	2,100	2,300	2,800	3,100	3,100	2,800	2,600	3,900	4,300	600	43,600
2008	2,400	2,400	2,700	3,100	3,200	2,100	2,100	2,300	2,700	3,100	3,100	2,900	2,700	4,000	4,200	600	43,500
2009	2,400	2,400	2,700	3,100	3,200	2,300	2,000	2,300	2,500	3,100	3,100	2,900	2,700	4,000	4,100	700	43,300
2010	2,400	2,300	2,600	3,000	3,200	2,700	1,900	2,200	2,400	3,000	3,000	3,000	2,700	4,100	4,100	700	43,200
2011	2,400	2,300	2,500	2,900	3,200	2,900	1,800	2,200	2,300	2,900	3,000	3,000	2,700	4,200	4,000	700	43,000
2012	2,400	2,300	2,500	2,800	3,200	3,100	1,900	2,100	2,300	2,800	3,000	3,000	2,700	4,300	3,900	700	42,900
2013	2,500	2,300	2,400	2,700	3,100	3,200	2,100	2,000	2,200	2,600	3,000	3,000	2,700	4,400	3,800	700	42,800
2014	2,500	2,300	2,400	2,600	3,000	3,200	2,300	1,900	2,200	2,400	3,000	3,000	2,800	4,500	3,800	700	42,700
2015	2,500	2,400	2,400	2,600	2,900	3,200	2,700	1,800	2,200	2,300	2,900	2,900	2,800	4,500	3,700	700	42,600
2016	2,600	2,400	2,400	2,500	2,800	3,200	2,900	1,700	2,100	2,300	2,800	2,900	2,900	4,600	3,700	700	42,500
2017	2,600	2,400	2,400	2,400	2,700	3,100	3,100	1,800	2,000	2,200	2,700	2,900	2,900	4,700	3,700	700	42,400
2018	2,600	2,400	2,400	2,400	2,700	3,100	3,200	2,000	2,000	2,200	2,500	2,900	2,900	4,700	3,700	700	42,300
2019	2,600	2,500	2,400	2,400	2,600	3,000	3,200	2,300	1,900	2,200	2,300	2,900	2,800	4,800	3,700	700	42,200
2020	2,600	2,500	2,400	2,400	2,500	2,900	3,200	2,600	1,800	2,100	2,200	2,800	2,800	4,900	3,800	700	42,100
2021	2,600	2,500	2,400	2,400	2,400	2,800	3,200	2,900	1,700	2,100	2,200	2,700	2,800	4,900	3,800	700	42,000
2022	2,500	2,600	2,400	2,400	2,400	2,700	3,100	3,000	1,800	2,000	2,100	2,600	2,800	4,900	3,900	700	41,900
2023	2,500	2,600	2,500	2,400	2,300	2,600	3,000	3,100	2,000	1,900	2,100	2,500	2,700	5,000	4,000	700	41,800
2024	2,500	2,600	2,500	2,400	2,300	2,600	3,000	3,100	2,200	1,800	2,100	2,300	2,800	4,900	4,000	700	41,700
2025	2,400	2,600	2,500	2,400	2,300	2,500	2,900	3,100	2,500	1,700	2,000	2,200	2,700	5,000	4,100	700	41,600
2026	2,400	2,500	2,600	2,400	2,300	2,400	2,800	3,100	2,800	1,600	2,000	2,100	2,600	5,000	4,200	700	41,500

DATA SOURCE: MANITOBA BUREAU OF STATISTICS

JANUARY 2005

TABLE E33

PROJECTED POPULATION BY SEX AND AGE
PARKLANDS REGION

FEMALE

AGE	0-4	5-9	10-14	15-19	20-24	25-29	30-34	35-39	40-44	45-49	50-54	55-59	60-64	65-74	75-89	90+	TOTAL
YEAR																	
2001	1,300	1,400	1,600	1,500	1,100	1,100	1,200	1,400	1,600	1,600	1,400	1,300	1,100	2,200	2,600	300	22,800
2002	1,300	1,300	1,600	1,600	1,100	1,100	1,200	1,400	1,500	1,600	1,400	1,400	1,100	2,200	2,600	400	22,600
2003	1,200	1,300	1,500	1,600	1,000	1,100	1,100	1,400	1,500	1,500	1,500	1,400	1,100	2,100	2,500	400	22,300
2004	1,200	1,200	1,500	1,600	1,100	1,000	1,200	1,300	1,500	1,500	1,500	1,400	1,200	2,000	2,500	400	22,200
2005	1,200	1,200	1,400	1,600	1,200	900	1,100	1,200	1,500	1,500	1,500	1,500	1,200	2,000	2,400	500	22,100
2006	1,200	1,200	1,300	1,600	1,400	900	1,100	1,200	1,400	1,500	1,500	1,500	1,300	2,000	2,400	400	22,000
2007	1,200	1,200	1,300	1,600	1,500	900	1,100	1,200	1,400	1,500	1,500	1,400	1,300	2,000	2,400	500	21,900
2008	1,200	1,200	1,200	1,600	1,500	1,000	1,100	1,100	1,400	1,400	1,500	1,500	1,300	2,000	2,400	500	21,800
2009	1,200	1,200	1,200	1,500	1,600	1,100	1,000	1,100	1,300	1,500	1,500	1,500	1,400	2,100	2,300	500	21,700
2010	1,200	1,200	1,200	1,400	1,600	1,200	900	1,100	1,200	1,500	1,500	1,500	1,400	2,100	2,300	500	21,700
2011	1,200	1,200	1,200	1,300	1,600	1,400	900	1,100	1,200	1,400	1,500	1,500	1,400	2,100	2,200	500	21,600
2012	1,200	1,200	1,200	1,300	1,600	1,500	900	1,000	1,100	1,400	1,400	1,500	1,400	2,200	2,200	500	21,500
2013	1,200	1,200	1,200	1,200	1,500	1,500	1,000	1,000	1,100	1,400	1,400	1,500	1,400	2,300	2,100	500	21,500
2014	1,200	1,200	1,200	1,200	1,500	1,600	1,100	1,000	1,100	1,300	1,400	1,400	1,400	2,300	2,100	500	21,400
2015	1,200	1,200	1,200	1,200	1,400	1,600	1,200	900	1,100	1,200	1,400	1,400	1,400	2,400	2,100	500	21,400
2016	1,300	1,200	1,200	1,200	1,300	1,600	1,400	800	1,000	1,200	1,400	1,400	1,400	2,500	2,000	500	21,300
2017	1,300	1,200	1,200	1,200	1,200	1,600	1,500	800	1,000	1,100	1,400	1,400	1,400	2,500	2,100	500	21,300
2018	1,300	1,200	1,200	1,200	1,200	1,500	1,500	900	1,000	1,100	1,300	1,400	1,400	2,500	2,100	500	21,200
2019	1,300	1,200	1,200	1,200	1,200	1,500	1,500	1,000	900	1,100	1,200	1,400	1,400	2,500	2,100	500	21,200
2020	1,300	1,200	1,200	1,200	1,200	1,400	1,600	1,200	900	1,000	1,200	1,400	1,400	2,600	2,100	500	21,100
2021	1,300	1,200	1,200	1,200	1,200	1,300	1,600	1,300	800	1,000	1,100	1,300	1,400	2,600	2,100	500	21,100
2022	1,200	1,300	1,200	1,200	1,200	1,200	1,600	1,400	800	1,000	1,100	1,300	1,300	2,500	2,200	500	21,000
2023	1,200	1,300	1,200	1,200	1,200	1,200	1,500	1,500	900	1,000	1,000	1,300	1,300	2,600	2,200	400	21,000
2024	1,200	1,300	1,200	1,200	1,200	1,200	1,500	1,500	1,000	900	1,000	1,200	1,300	2,500	2,300	400	20,900
2025	1,200	1,300	1,200	1,200	1,200	1,200	1,400	1,500	1,200	900	1,000	1,100	1,300	2,500	2,300	400	20,800
2026	1,200	1,200	1,300	1,200	1,200	1,200	1,300	1,500	1,300	800	1,000	1,100	1,300	2,500	2,400	400	20,800

DATA SOURCE: MANITOBA BUREAU OF STATISTICS

JANUARY 2005

TABLE E34

PROJECTED POPULATION BY SEX AND AGE
PARKLANDS REGION

MALE

AGE	0-4	5-9	10-14	15-19	20-24	25-29	30-34	35-39	40-44	45-49	50-54	55-59	60-64	65-74	75-89	90+	TOTAL
YEAR																	
2001	1,300	1,500	1,700	1,700	1,200	1,200	1,200	1,500	1,600	1,600	1,400	1,300	1,100	2,200	1,900	100	22,700
2002	1,300	1,500	1,700	1,700	1,200	1,100	1,200	1,400	1,700	1,600	1,400	1,400	1,200	2,100	2,000	100	22,400
2003	1,200	1,500	1,600	1,700	1,200	1,100	1,200	1,300	1,600	1,700	1,500	1,400	1,100	2,000	1,900	200	22,100
2004	1,200	1,400	1,600	1,700	1,300	1,000	1,200	1,200	1,700	1,600	1,500	1,400	1,200	2,000	1,900	200	22,000
2005	1,100	1,300	1,600	1,700	1,400	900	1,100	1,200	1,600	1,600	1,600	1,400	1,200	2,000	1,900	200	21,900
2006	1,200	1,300	1,500	1,700	1,600	900	1,100	1,200	1,500	1,600	1,600	1,400	1,300	2,000	1,900	200	21,800
2007	1,200	1,200	1,500	1,600	1,600	1,000	1,100	1,200	1,400	1,700	1,600	1,400	1,300	1,900	1,900	200	21,700
2008	1,200	1,200	1,500	1,600	1,700	1,100	1,000	1,100	1,300	1,600	1,600	1,400	1,300	1,900	1,900	200	21,700
2009	1,200	1,100	1,500	1,600	1,700	1,300	1,000	1,200	1,200	1,600	1,600	1,400	1,300	2,000	1,800	200	21,600
2010	1,200	1,100	1,400	1,600	1,700	1,400	900	1,100	1,200	1,600	1,600	1,500	1,300	2,000	1,800	200	21,500
2011	1,200	1,200	1,300	1,500	1,600	1,600	900	1,100	1,100	1,500	1,600	1,500	1,300	2,000	1,700	200	21,400
2012	1,200	1,200	1,300	1,500	1,600	1,600	1,000	1,000	1,100	1,400	1,600	1,500	1,300	2,100	1,700	200	21,400
2013	1,300	1,200	1,200	1,500	1,500	1,700	1,100	1,000	1,100	1,300	1,600	1,600	1,300	2,100	1,700	200	21,300
2014	1,300	1,200	1,200	1,400	1,600	1,700	1,300	1,000	1,100	1,200	1,600	1,500	1,300	2,100	1,700	200	21,300
2015	1,300	1,200	1,200	1,400	1,500	1,700	1,400	900	1,100	1,100	1,500	1,500	1,400	2,100	1,700	200	21,200
2016	1,300	1,200	1,200	1,300	1,500	1,600	1,600	900	1,100	1,100	1,400	1,500	1,400	2,200	1,600	200	21,200
2017	1,300	1,200	1,200	1,200	1,500	1,600	1,600	1,000	1,000	1,100	1,300	1,500	1,500	2,200	1,600	200	21,100
2018	1,300	1,200	1,200	1,200	1,500	1,500	1,700	1,100	1,000	1,100	1,200	1,500	1,500	2,300	1,600	200	21,100
2019	1,300	1,300	1,200	1,200	1,400	1,600	1,600	1,200	900	1,100	1,100	1,500	1,400	2,300	1,700	200	21,100
2020	1,300	1,300	1,200	1,100	1,300	1,500	1,600	1,400	900	1,100	1,100	1,500	1,400	2,300	1,700	200	21,000
2021	1,300	1,300	1,200	1,200	1,300	1,500	1,600	1,500	900	1,000	1,100	1,400	1,400	2,300	1,700	200	21,000
2022	1,300	1,300	1,200	1,200	1,200	1,500	1,600	1,600	1,000	1,000	1,100	1,300	1,500	2,400	1,700	200	20,900
2023	1,300	1,300	1,300	1,200	1,200	1,400	1,500	1,700	1,100	1,000	1,000	1,200	1,400	2,400	1,700	200	20,900
2024	1,300	1,300	1,300	1,200	1,100	1,400	1,500	1,600	1,200	900	1,000	1,100	1,400	2,400	1,800	200	20,800
2025	1,200	1,300	1,300	1,200	1,100	1,300	1,500	1,600	1,400	900	1,000	1,000	1,400	2,400	1,800	200	20,700
2026	1,200	1,300	1,300	1,200	1,100	1,300	1,500	1,600	1,500	800	1,000	1,000	1,300	2,500	1,800	200	20,700

DATA SOURCE: MANITOBA BUREAU OF STATISTICS

JANUARY 2005

TABLE E35

PROJECTED POPULATION FEMALES AS A PERCENTAGE OF MALES
PARKLANDS REGION

AGE	0-4	5-9	10-14	15-19	20-24	25-29	30-34	35-39	40-44	45-49	50-54	55-59	60-64	65-74	75-89	90+	TOTAL
YEAR																	
2001	98.4	90.6	93.3	88.5	95.5	94.8	97.5	94.0	99.0	95.6	101.5	100.5	94.8	102.6	134.2	250.0	100.4
2002	101.3	88.5	95.7	90.4	91.1	97.4	97.8	100.1	92.7	95.4	100.6	100.9	96.4	105.3	131.3	271.0	100.8
2003	103.0	85.3	96.9	91.2	87.9	99.8	98.5	102.7	92.3	93.3	102.3	99.4	100.2	103.8	129.9	267.3	100.9
2004	106.5	83.6	93.9	94.3	84.3	102.8	98.9	107.1	89.5	92.6	102.4	102.4	102.0	100.4	130.4	273.8	101.0
2005	105.9	88.2	90.6	94.3	86.2	100.7	99.0	104.5	93.0	91.6	98.8	105.2	102.7	100.9	127.8	284.0	100.9
2006	102.8	91.9	85.8	98.8	87.8	97.1	98.2	103.1	95.7	91.3	96.3	106.7	104.1	100.1	127.8	286.7	100.9
2007	98.3	97.7	84.0	99.9	90.2	89.0	101.3	100.2	103.2	87.9	95.8	103.6	104.1	102.0	127.0	281.8	100.8
2008	97.2	102.0	82.4	99.4	91.4	86.2	101.5	98.0	105.6	90.2	94.0	104.4	101.9	103.8	127.0	252.6	100.8
2009	96.4	106.3	82.7	94.6	94.8	83.7	102.3	97.1	108.0	90.4	93.3	103.8	104.7	103.5	126.8	235.7	100.7
2010	96.4	105.7	87.2	91.3	94.7	85.7	100.2	97.1	105.4	93.9	92.4	100.1	107.6	103.9	127.0	224.6	100.7
2011	96.4	102.6	90.8	86.5	99.3	87.3	96.5	96.3	104.0	96.7	92.0	97.6	109.0	103.9	127.7	221.0	100.7
2012	96.4	98.1	96.4	84.7	100.5	89.8	88.4	99.3	101.0	104.4	88.5	97.0	105.9	105.6	128.0	214.3	100.7
2013	96.3	97.0	100.5	83.0	99.9	90.9	85.7	99.5	98.8	106.9	90.9	95.2	106.7	106.8	125.3	214.7	100.6
2014	96.3	96.1	104.8	83.4	95.1	94.3	83.3	100.1	97.9	109.5	91.1	94.6	106.0	109.6	123.1	208.2	100.6
2015	96.3	96.1	104.1	87.9	91.7	94.3	85.4	97.9	97.9	106.8	94.7	93.6	102.2	111.6	123.1	205.7	100.6
2016	96.3	96.1	101.1	91.6	86.8	98.8	87.0	94.1	97.1	105.3	97.6	93.2	99.6	113.1	123.8	194.9	100.6
2017	96.3	96.1	96.7	97.3	85.0	100.0	89.5	86.1	100.2	102.3	105.5	89.6	99.0	111.3	126.5	186.2	100.6
2018	96.3	96.1	95.6	101.5	83.3	99.4	90.7	83.6	100.4	100.0	108.1	92.0	97.1	110.5	127.7	183.5	100.6
2019	96.3	96.1	94.8	105.8	83.6	94.5	94.0	81.4	101.1	99.1	110.7	92.2	96.4	111.5	126.0	187.9	100.6
2020	96.3	96.1	94.8	105.1	88.3	91.1	94.0	83.8	98.9	99.2	108.0	95.9	95.4	110.6	126.2	185.2	100.5
2021	96.3	96.1	94.8	102.1	92.0	86.2	98.6	85.6	95.0	98.3	106.4	98.9	94.9	109.7	126.3	187.4	100.5
2022	96.3	96.0	94.8	97.7	97.9	84.4	99.7	88.2	86.8	101.6	103.3	106.9	91.2	107.7	127.8	186.6	100.5
2023	96.3	96.0	94.8	96.6	102.2	82.7	99.1	89.4	84.1	101.8	101.0	109.6	93.7	106.9	127.4	184.3	100.5
2024	96.3	96.0	94.8	95.7	106.6	83.0	94.2	92.8	81.9	102.6	100.0	112.3	93.9	106.3	128.5	182.6	100.5
2025	96.3	96.0	94.8	95.7	105.9	87.6	90.8	92.8	84.2	100.3	100.0	109.4	97.7	103.9	130.4	181.7	100.5
2026	96.3	96.0	94.8	95.7	102.8	91.3	85.9	97.3	86.1	96.3	99.2	107.8	100.7	102.4	131.3	183.8	100.5

DATA SOURCE: MANITOBA BUREAU OF STATISTICS

JANUARY 2005

NORTH

PROJECTED POPULATION PYRAMID
NORTH

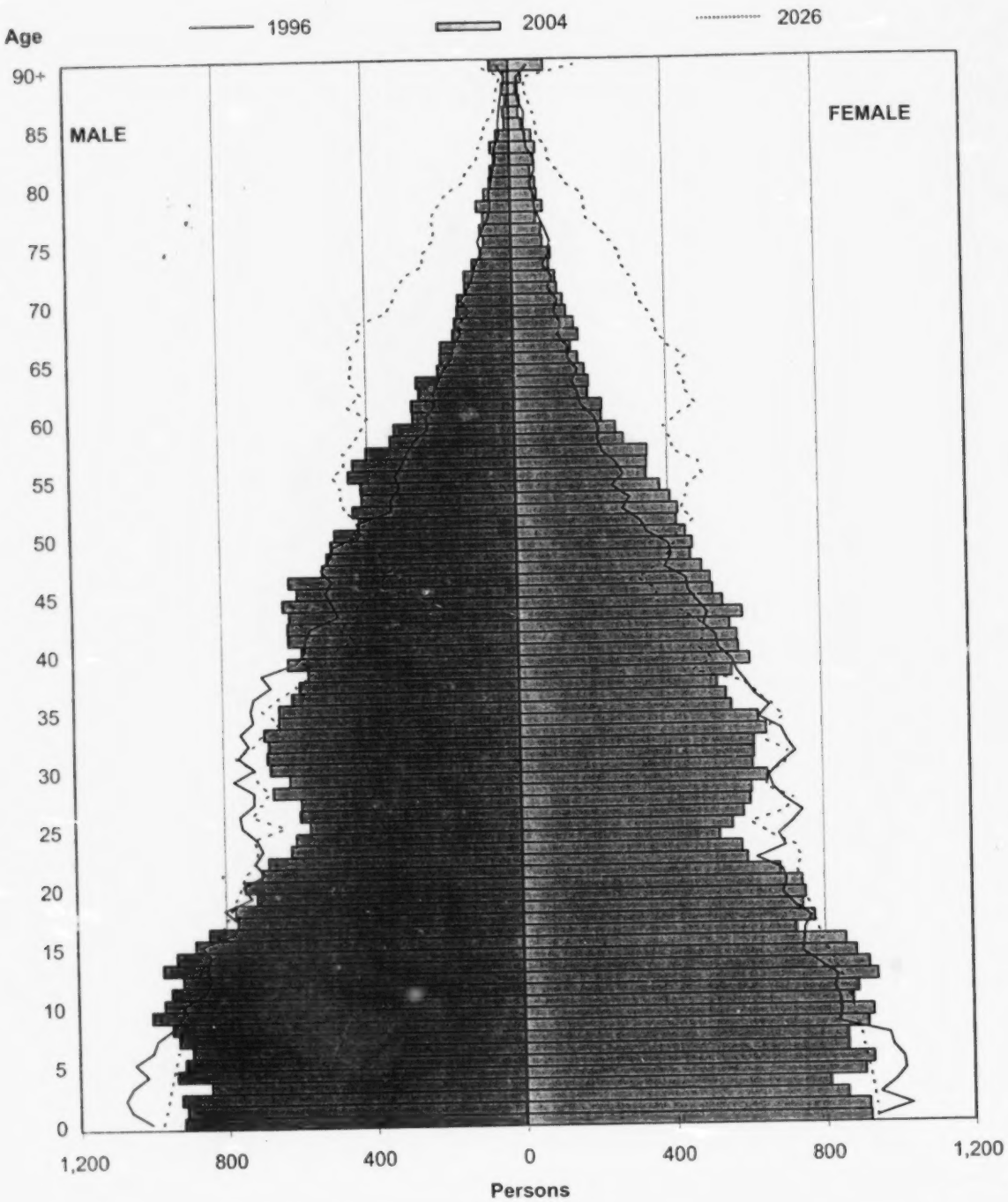

DATA SOURCE: MANITOBA BUREAU OF STATISTICS

JANUARY 2005

CHART E8. NORTH PROJECTED POPULATION AS OF JULY 1st
PERCENT CHANGE BY AGE GROUP: 2004 TO 2026

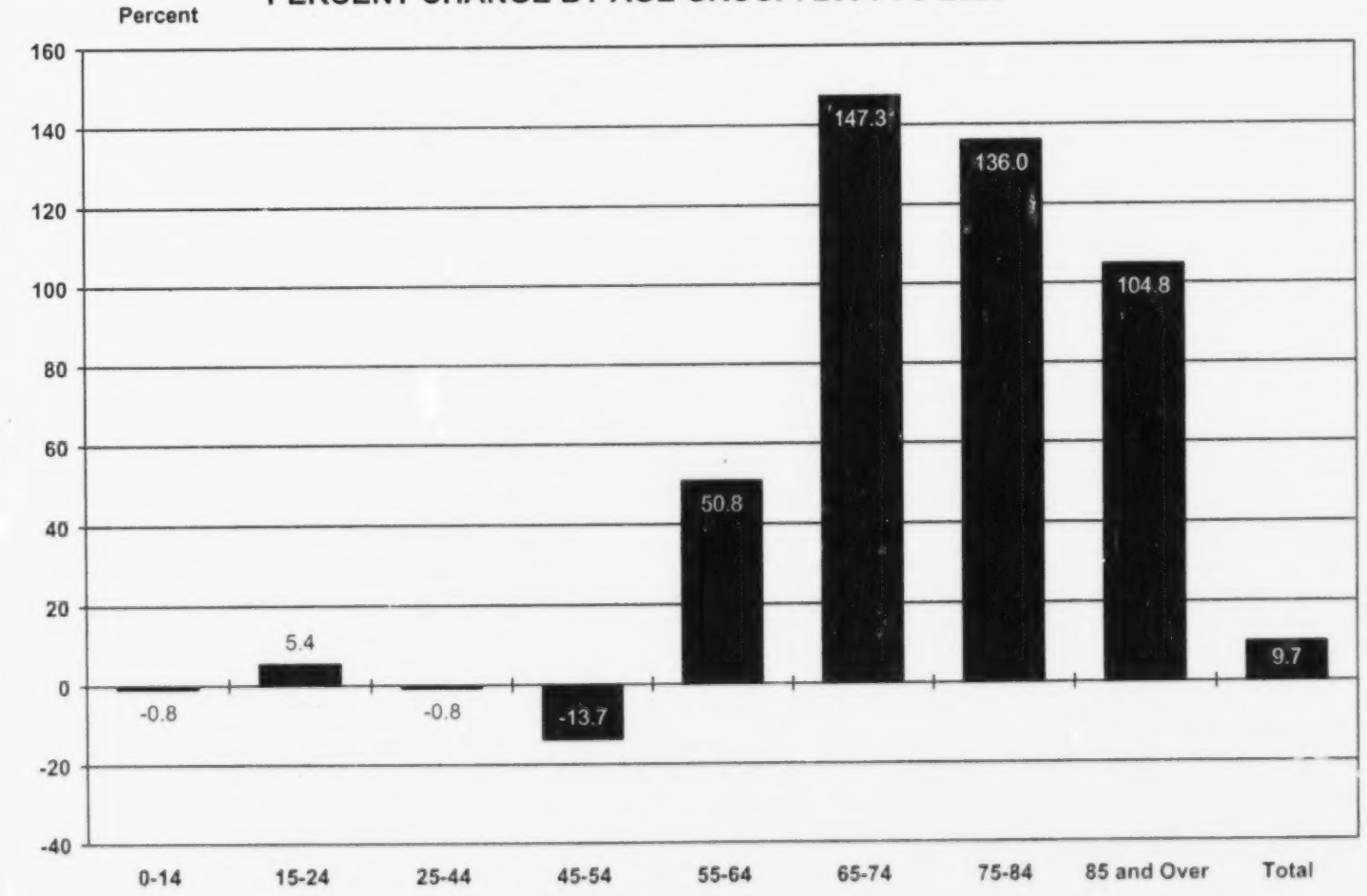

MANITOBA BUREAU OF STATISTICS

JANUARY 2005

CHART E8. NORTH PROJECTED POPULATION AS OF JULY 1st
PERCENT CHANGE BY AGE GROUP: 2004 TO 2026

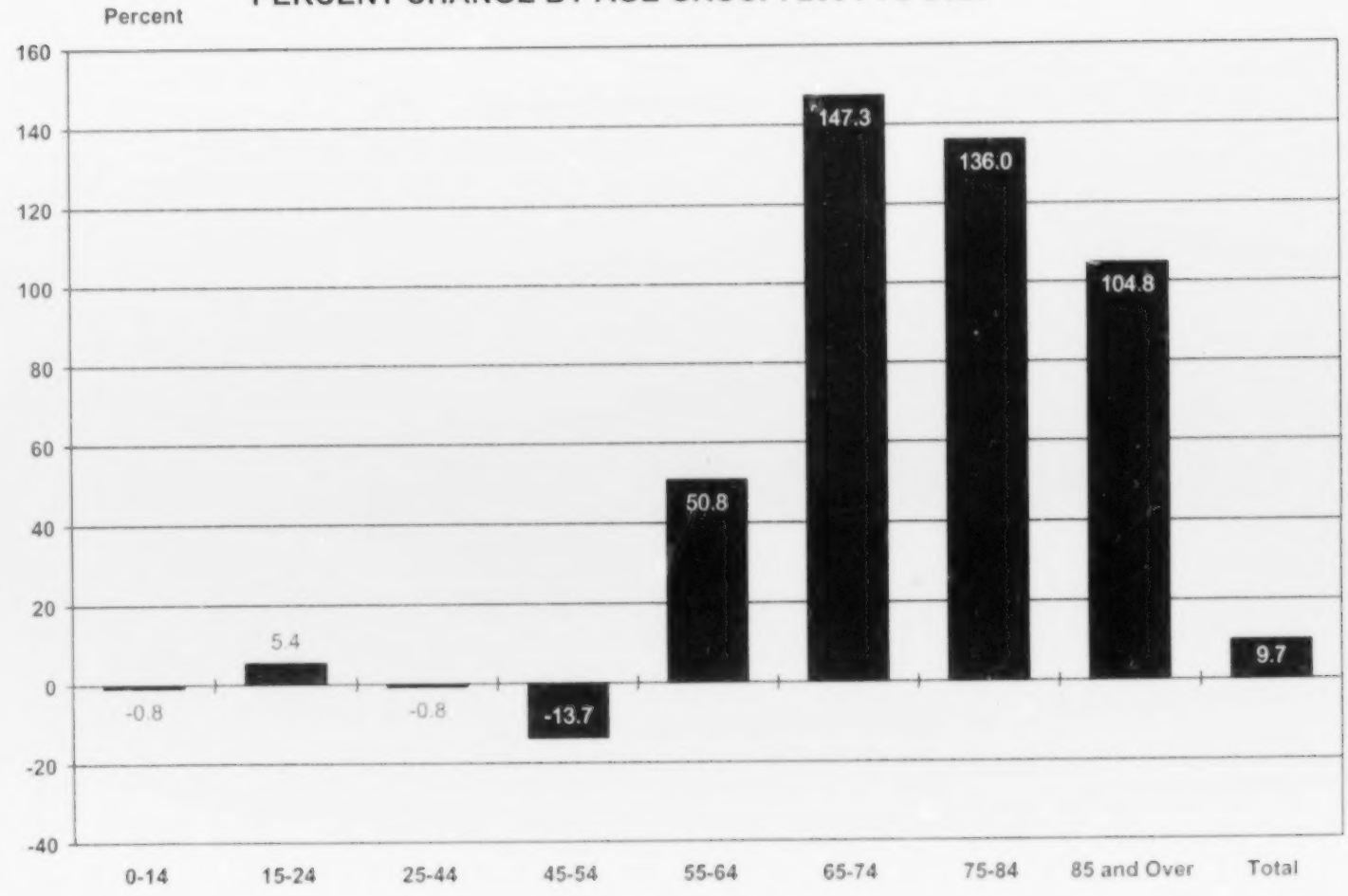

MANITOBA BUREAU OF STATISTICS

JANUARY 2005

TABLE E36 PROJECTED COMPONENTS OF POPULATION GROWTH FOR THE NORTH REGION BOTH SEXES

CENSUS YEAR	POPULATION (JULY 1)	BIRTHS	DEATHS	NATURAL INCREASE	MIGRATION			OTHER	TOTAL NET
					INTRA-PROVINCIAL	INTER-PROVINCIAL	INTER-NATIONAL		
2001	84,900	1,820	480	1,340	-690	-440	-40	0	-1,170
2002	85,000	1,850	460	1,390	-800	-330	-10	70	-1,060
2003	85,400	1,850	470	1,380	-750	-270	-20	60	-940
2004	85,800	1,840	470	1,370	-750	-240	-10	10	-990
2005	86,200	1,830	470	1,360	-750	-240	-20	10	-1,000
2006	86,500	1,830	480	1,350	-750	-240	-20	10	-1,010
2007	86,900	1,830	480	1,360	-750	-240	-20	10	-1,010
2008	87,200	1,840	480	1,360	-750	-240	-30	10	-1,010
2009	87,600	1,850	480	1,370	-750	-240	-30	10	-1,010
2010	87,900	1,860	490	1,370	-750	-240	-30	10	-1,010
2011	88,300	1,890	500	1,390	-750	-240	-30	10	-1,010
2012	88,700	1,910	500	1,410	-750	-240	-30	10	-1,020
2013	89,100	1,930	510	1,420	-750	-240	-30	10	-1,020
2014	89,500	1,940	510	1,430	-750	-240	-30	10	-1,020
2015	89,900	1,960	520	1,440	-750	-240	-30	10	-1,020
2016	90,300	1,960	530	1,440	-750	-240	-30	10	-1,020
2017	90,700	1,970	530	1,440	-750	-240	-30	10	-1,020
2018	91,100	1,970	540	1,440	-750	-240	-30	10	-1,020
2019	91,600	1,970	540	1,430	-750	-240	-30	10	-1,020
2020	92,000	1,970	550	1,420	-750	-240	-30	10	-1,020
2021	92,400	1,960	560	1,400	-750	-240	-30	10	-1,020
2022	92,800	1,960	560	1,390	-750	-240	-30	10	-1,020
2023	93,100	1,950	570	1,380	-750	-240	-30	10	-1,020
2024	93,500	1,940	580	1,360	-750	-240	-30	10	-1,020
2025	93,800	1,930	590	1,340	-750	-240	-30	10	-1,020
2026	94,200								

NOTE: A CENSUS YEAR IS DEFINED AS JULY 1 TO JUNE 30

DATA SOURCE: MANITOBA BUREAU OF STATISTICS

JANUARY 2005

TABLE E37

PROJECTED POPULATION BY SEX AND AGE
NORTH REGION

BOTH SEXES

AGE	0-4	5-9	10-14	15-19	20-24	25-29	30-34	35-39	40-44	45-49	50-54	55-59	60-64	65-74	75-89	90+	TOTAL
YEAR																	
2001	9,000	9,500	8,900	7,600	6,100	6,400	6,400	6,500	5,900	4,900	4,300	3,000	2,200	2,600	1,600	100	84,900
2002	8,900	9,300	9,000	7,700	6,100	6,300	6,400	6,200	5,900	5,000	4,300	3,300	2,200	2,700	1,500	100	85,000
2003	9,000	9,200	9,200	7,700	6,200	6,200	6,500	6,000	5,900	5,100	4,300	3,400	2,300	2,800	1,500	100	85,400
2004	9,000	9,200	9,300	7,800	6,500	6,000	6,500	5,800	5,900	5,200	4,300	3,500	2,300	2,800	1,500	100	85,800
2005	8,900	9,000	9,300	8,100	6,700	5,800	6,400	5,800	5,900	5,300	4,400	3,700	2,500	2,900	1,500	200	86,200
2006	8,900	8,700	9,300	8,400	6,800	5,600	6,200	5,900	5,700	5,500	4,500	3,800	2,600	3,000	1,500	200	86,500
2007	8,900	8,600	9,100	8,600	6,900	5,500	6,000	5,900	5,600	5,500	4,500	3,900	2,800	3,100	1,600	100	86,900
2008	8,900	8,600	9,000	8,800	7,000	5,600	5,700	6,000	5,500	5,500	4,700	3,900	3,000	3,200	1,600	100	87,200
2009	8,900	8,500	8,900	8,900	7,200	5,800	5,500	5,900	5,400	5,500	4,800	4,000	3,200	3,300	1,600	100	87,600
2010	8,900	8,400	8,700	9,000	7,400	6,000	5,200	5,800	5,400	5,500	5,000	4,100	3,400	3,500	1,700	200	87,900
2011	8,900	8,500	8,500	8,900	7,700	6,100	5,000	5,600	5,500	5,400	5,100	4,200	3,500	3,600	1,700	200	88,300
2012	9,000	8,500	8,400	8,800	8,000	6,200	5,000	5,400	5,500	5,200	5,200	4,200	3,600	3,900	1,700	200	88,700
2013	9,100	8,500	8,300	8,600	8,200	6,300	5,000	5,200	5,500	5,100	5,200	4,400	3,600	4,200	1,800	200	89,100
2014	9,100	8,400	8,200	8,500	8,200	6,500	5,200	4,900	5,500	5,000	5,200	4,500	3,600	4,500	1,800	200	89,500
2015	9,200	8,400	8,100	8,400	8,300	6,700	5,400	4,600	5,400	5,000	5,200	4,700	3,700	4,700	1,900	200	89,900
2016	9,300	8,500	8,200	8,100	8,200	7,000	5,500	4,400	5,200	5,100	5,000	4,800	3,800	4,900	2,000	200	90,300
2017	9,400	8,500	8,200	8,000	8,100	7,200	5,700	4,400	5,000	5,100	4,900	4,900	3,900	5,200	2,000	200	90,700
2018	9,500	8,600	8,200	8,000	8,000	7,500	5,700	4,400	4,700	5,100	4,700	4,900	4,100	5,400	2,100	200	91,100
2019	9,500	8,700	8,100	7,900	7,900	7,500	5,900	4,600	4,500	5,100	4,700	4,900	4,200	5,600	2,200	200	91,600
2020	9,600	8,800	8,200	7,800	7,700	7,600	6,100	4,800	4,200	5,000	4,600	4,900	4,300	5,900	2,400	200	92,000
2021	9,600	8,900	8,200	7,900	7,400	7,500	6,400	5,000	4,000	4,800	4,700	4,700	4,500	6,000	2,500	200	92,400
2022	9,600	9,000	8,300	7,800	7,400	7,400	6,700	5,100	4,000	4,600	4,800	4,600	4,500	6,200	2,700	200	92,800
2023	9,600	9,000	8,300	7,800	7,300	7,300	6,900	5,200	4,000	4,400	4,800	4,500	4,500	6,400	3,000	200	93,100
2024	9,500	9,100	8,400	7,800	7,200	7,200	6,900	5,300	4,200	4,100	4,800	4,400	4,500	6,500	3,200	200	93,500
2025	9,500	9,100	8,500	7,800	7,100	7,000	7,000	5,600	4,400	3,900	4,700	4,400	4,500	6,700	3,400	200	93,800
2026	9,500	9,100	8,600	7,900	7,200	6,800	6,900	5,900	4,500	3,700	4,500	4,500	4,400	7,000	3,600	300	94,200

DATA SOURCE: MANITOBA BUREAU OF STATISTICS

JANUARY 2005

TABLE E38

PROJECTED POPULATION BY SEX AND AGE
NORTH REGION

FEMALE

AGE	0-4	5-9	10-14	15-19	20-24	25-29	30-34	35-39	40-44	45-49	50-54	55-59	60-64	65-74	75-89	90+	TOTAL
YEAR																	
2001	4,400	4,600	4,400	3,700	3,000	3,100	3,100	3,100	2,700	2,400	2,000	1,400	1,000	1,300	900	100	41,200
2002	4,400	4,500	4,500	3,800	3,000	3,100	3,100	3,000	2,800	2,400	2,000	1,500	1,000	1,300	800	100	41,300
2003	4,400	4,400	4,600	3,800	3,000	3,100	3,100	2,900	2,800	2,400	2,000	1,600	1,000	1,300	800	100	41,500
2004	4,400	4,500	4,500	3,900	3,100	3,000	3,100	2,800	2,900	2,400	2,100	1,600	1,000	1,400	800	100	41,700
2005	4,400	4,400	4,500	4,000	3,300	2,800	3,100	2,800	2,900	2,500	2,100	1,700	1,100	1,400	800	100	42,000
2006	4,400	4,300	4,500	4,100	3,400	2,700	3,000	2,800	2,800	2,600	2,200	1,800	1,200	1,400	800	100	42,200
2007	4,400	4,200	4,400	4,200	3,500	2,700	2,900	2,900	2,800	2,600	2,200	1,800	1,300	1,500	800	100	42,400
2008	4,400	4,300	4,300	4,400	3,500	2,700	2,900	2,900	2,700	2,700	2,200	1,900	1,400	1,500	900	100	42,600
2009	4,400	4,200	4,300	4,400	3,500	2,800	2,700	2,900	2,600	2,700	2,300	2,000	1,500	1,600	900	100	42,800
2010	4,400	4,100	4,300	4,400	3,600	2,900	2,600	2,800	2,600	2,700	2,300	2,000	1,600	1,600	900	100	43,000
2011	4,400	4,200	4,100	4,300	3,800	3,000	2,500	2,700	2,600	2,700	2,400	2,000	1,700	1,700	900	100	43,200
2012	4,400	4,200	4,100	4,200	3,900	3,100	2,400	2,700	2,700	2,600	2,500	2,100	1,700	1,800	900	100	43,400
2013	4,400	4,200	4,100	4,200	4,100	3,100	2,400	2,600	2,700	2,500	2,500	2,100	1,800	2,000	900	100	43,600
2014	4,500	4,100	4,000	4,200	4,100	3,200	2,500	2,500	2,700	2,500	2,500	2,200	1,800	2,100	1,000	100	43,900
2015	4,500	4,100	4,000	4,100	4,100	3,300	2,600	2,300	2,600	2,400	2,600	2,200	1,900	2,200	1,000	100	44,100
2016	4,600	4,200	4,000	4,000	4,000	3,400	2,700	2,200	2,500	2,500	2,500	2,300	1,900	2,400	1,000	200	44,400
2017	4,600	4,200	4,000	3,900	3,900	3,600	2,800	2,100	2,500	2,500	2,400	2,300	1,900	2,500	1,000	100	44,600
2018	4,700	4,200	4,000	3,900	3,900	3,700	2,800	2,100	2,400	2,500	2,400	2,400	2,000	2,600	1,100	100	44,800
2019	4,700	4,300	4,000	3,900	3,900	3,700	2,900	2,200	2,300	2,500	2,300	2,400	2,000	2,800	1,100	100	45,100
2020	4,700	4,300	4,000	3,800	3,800	3,700	3,000	2,400	2,100	2,500	2,300	2,400	2,100	2,900	1,200	100	45,300
2021	4,700	4,400	4,000	3,900	3,700	3,700	3,100	2,400	2,000	2,400	2,300	2,400	2,100	3,000	1,300	100	45,500
2022	4,700	4,400	4,000	3,900	3,600	3,600	3,300	2,600	1,900	2,300	2,300	2,300	2,200	3,100	1,400	100	45,800
2023	4,700	4,400	4,100	3,900	3,600	3,500	3,400	2,500	1,900	2,200	2,400	2,200	2,200	3,200	1,500	200	46,000
2024	4,700	4,500	4,100	3,800	3,600	3,500	3,400	2,600	2,000	2,100	2,400	2,200	2,300	3,300	1,600	200	46,200
2025	4,700	4,500	4,200	3,800	3,500	3,500	3,400	2,700	2,200	1,900	2,300	2,200	2,300	3,400	1,700	200	46,400
2026	4,600	4,500	4,200	3,900	3,600	3,300	3,400	2,900	2,300	1,900	2,200	2,200	2,200	3,500	1,900	200	46,600

DATA SOURCE: MANITOBA BUREAU OF STATISTICS

JANUARY 2005

TABLE E39

PROJECTED POPULATION BY SEX AND AGE
NORTH REGION

MALE

AGE	0-4	5-9	10-14	15-19	20-24	25-29	30-34	35-39	40-44	45-49	50-54	55-59	60-64	65-74	75-89	90+	TOTAL
YEAR																	
2001	4,600	4,800	4,500	3,900	3,000	3,200	3,300	3,400	3,100	2,500	2,300	1,600	1,200	1,400	700	0	43,700
2002	4,600	4,800	4,600	3,900	3,100	3,100	3,300	3,200	3,200	2,600	2,300	1,700	1,200	1,400	700	0	43,800
2003	4,500	4,800	4,700	3,900	3,200	3,100	3,300	3,100	3,100	2,700	2,200	1,800	1,200	1,400	700	100	43,900
2004	4,500	4,700	4,700	4,000	3,300	3,000	3,400	3,000	3,100	2,700	2,200	1,900	1,300	1,400	700	100	44,100
2005	4,500	4,600	4,800	4,100	3,400	3,000	3,300	3,000	3,000	2,800	2,200	2,000	1,400	1,500	700	0	44,200
2006	4,500	4,400	4,700	4,300	3,500	2,800	3,200	3,100	2,900	2,900	2,300	2,000	1,400	1,600	700	0	44,400
2007	4,500	4,400	4,700	4,400	3,500	2,900	3,000	3,100	2,800	2,900	2,300	2,000	1,500	1,600	700	0	44,500
2008	4,500	4,400	4,700	4,500	3,500	2,900	2,900	3,100	2,800	2,900	2,500	2,000	1,600	1,700	700	0	44,700
2009	4,500	4,300	4,600	4,500	3,600	3,000	2,700	3,100	2,800	2,800	2,600	2,000	1,800	1,700	800	0	44,800
2010	4,500	4,300	4,500	4,600	3,800	3,000	2,700	3,000	2,800	2,800	2,600	2,100	1,800	1,800	800	0	44,900
2011	4,500	4,300	4,300	4,500	3,900	3,100	2,500	2,900	2,800	2,700	2,700	2,100	1,900	1,900	800	0	45,100
2012	4,600	4,300	4,300	4,500	4,000	3,100	2,600	2,700	2,900	2,600	2,700	2,200	1,900	2,100	800	0	45,300
2013	4,600	4,300	4,200	4,400	4,100	3,200	2,600	2,600	2,900	2,500	2,700	2,300	1,800	2,200	800	0	45,400
2014	4,700	4,300	4,200	4,400	4,200	3,300	2,700	2,400	2,800	2,600	2,600	2,400	1,800	2,400	900	100	45,600
2015	4,700	4,300	4,100	4,300	4,200	3,400	2,700	2,400	2,700	2,500	2,600	2,500	1,900	2,500	900	100	45,800
2016	4,800	4,300	4,200	4,100	4,200	3,600	2,800	2,300	2,600	2,600	2,500	2,500	1,900	2,600	900	100	45,900
2017	4,800	4,300	4,100	4,100	4,200	3,700	2,800	2,300	2,500	2,600	2,400	2,600	2,000	2,700	1,000	100	46,100
2018	4,800	4,400	4,200	4,000	4,100	3,800	2,900	2,300	2,400	2,600	2,400	2,500	2,100	2,700	1,000	100	46,300
2019	4,900	4,400	4,200	4,000	4,000	3,800	3,000	2,400	2,200	2,600	2,400	2,500	2,200	2,800	1,100	100	46,500
2020	4,900	4,500	4,200	3,900	3,900	3,900	3,100	2,400	2,100	2,500	2,400	2,400	2,300	2,900	1,200	100	46,700
2021	4,900	4,500	4,200	4,000	3,800	3,800	3,300	2,500	2,000	2,400	2,400	2,300	2,300	3,000	1,200	100	46,800
2022	4,900	4,600	4,200	4,000	3,700	3,800	3,400	2,500	2,000	2,300	2,500	2,300	2,400	3,100	1,300	100	47,000
2023	4,900	4,600	4,300	4,000	3,700	3,800	3,500	2,600	2,100	2,100	2,500	2,200	2,300	3,200	1,500	100	47,100
2024	4,900	4,600	4,300	4,000	3,600	3,700	3,500	2,700	2,200	2,000	2,400	2,200	2,300	3,200	1,600	100	47,300
2025	4,800	4,600	4,400	4,000	3,600	3,600	3,600	2,800	2,200	1,900	2,300	2,200	2,200	3,400	1,700	100	47,400
2026	4,800	4,700	4,400	4,000	3,600	3,400	3,500	3,000	2,300	1,800	2,300	2,300	2,100	3,500	1,700	100	47,600

DATA SOURCE: MANITOBA BUREAU OF STATISTICS

JANUARY 2005

TABLE E40

PROJECTED POPULATION FEMALES AS A PERCENTAGE OF MALES
NORTH REGION

AGE	0-4	5-9	10-14	15-19	20-24	25-29	30-34	35-39	40-44	45-49	50-54	55-59	60-64	65-74	75-89	90+	TOTAL
YEAR																	
2001	95.3	95.3	97.2	95.0	100.1	97.0	94.8	92.1	87.2	93.1	85.5	86.0	87.0	93.5	121.7	214.0	94.3
2002	95.7	93.2	97.5	97.6	95.6	98.7	94.6	93.4	87.1	92.5	87.3	86.0	82.7	95.9	120.7	191.8	94.2
2003	97.3	93.6	97.9	96.3	94.2	99.5	93.8	94.3	90.0	89.8	92.1	84.0	83.7	94.6	120.3	171.2	94.5
2004	97.4	96.0	95.4	97.0	93.8	99.9	93.5	92.8	93.4	89.3	96.1	82.5	82.0	94.3	120.2	186.2	94.7
2005	97.3	96.8	94.8	95.7	97.1	96.2	95.0	92.5	96.6	88.0	96.6	84.6	80.9	93.5	120.5	234.7	94.9
2006	97.4	96.7	95.0	95.7	97.4	96.6	94.6	91.7	97.5	89.6	94.9	87.5	83.5	91.5	120.2	240.0	95.0
2007	98.2	96.7	92.7	96.5	100.4	92.8	97.0	92.2	97.7	89.4	94.1	90.3	86.0	90.3	116.7	297.7	95.2
2008	97.3	97.6	93.0	97.9	97.9	92.2	99.0	92.4	97.0	92.1	90.2	95.0	85.1	89.9	116.1	312.8	95.3
2009	96.4	97.5	95.2	96.4	98.0	92.2	100.9	93.5	94.1	95.3	89.2	98.3	83.8	90.0	113.7	362.0	95.5
2010	96.3	97.4	96.0	95.7	96.5	95.8	96.8	95.1	93.9	98.6	87.8	98.7	86.1	89.4	112.1	340.2	95.6
2011	96.3	97.5	95.9	95.9	96.6	96.2	97.2	94.6	92.9	99.7	89.5	96.9	89.2	88.8	113.1	308.0	95.8
2012	96.3	98.3	95.9	93.5	97.4	99.5	93.0	97.1	93.5	99.9	89.4	95.9	92.1	88.1	114.8	313.3	95.9
2013	96.3	97.5	96.8	93.9	98.9	96.9	92.3	99.3	93.7	99.2	92.2	91.8	97.0	88.3	112.2	290.0	96.1
2014	96.3	96.4	96.7	96.1	97.2	97.0	92.3	101.3	94.9	96.0	95.5	90.7	100.4	87.4	111.2	286.8	96.2
2015	96.2	96.4	96.6	96.9	96.4	95.4	96.3	96.7	96.7	95.7	99.1	89.2	100.8	88.5	111.7	271.5	96.4
2016	96.2	96.4	96.7	96.8	96.5	95.5	96.7	97.1	96.2	94.7	100.2	91.1	98.9	91.8	108.4	249.9	96.5
2017	96.2	96.4	97.6	96.7	94.0	96.4	100.3	92.4	99.0	95.2	100.5	90.9	97.9	94.8	106.3	241.7	96.7
2018	96.2	96.3	96.7	97.7	94.3	98.1	97.4	91.6	101.4	95.5	99.7	93.8	93.5	97.3	106.1	233.2	96.8
2019	96.2	96.3	95.6	97.6	96.7	96.3	97.5	91.6	103.8	96.7	96.4	97.3	92.4	98.4	105.6	238.2	97.0
2020	96.2	96.3	95.6	97.5	97.6	95.4	95.8	96.0	98.8	98.7	96.2	101.0	90.8	99.8	104.4	246.1	97.1
2021	96.1	96.3	95.6	97.6	97.4	95.6	95.8	96.5	99.2	98.2	95.0	102.2	92.8	100.3	104.7	234.4	97.3
2022	96.1	96.2	95.6	98.5	97.3	92.9	96.8	100.4	94.0	101.3	95.6	102.4	92.6	101.1	105.2	217.9	97.4
2023	96.1	96.2	95.5	97.5	98.3	93.2	98.6	97.2	93.1	103.9	96.0	101.5	95.6	100.7	104.2	212.9	97.5
2024	96.1	96.2	95.5	96.4	98.1	95.7	96.7	97.3	93.1	106.7	97.3	98.0	99.2	101.3	102.9	202.2	97.7
2025	96.1	96.2	95.5	96.3	98.1	96.7	95.7	95.5	97.9	101.2	99.4	97.7	103.1	100.3	104.4	197.3	97.8
2026	96.1	96.2	95.5	96.3	98.1	96.4	95.9	95.6	98.4	101.8	98.9	96.5	104.3	100.6	106.9	199.8	97.9

DATA SOURCE: MANITOBA BUREAU OF STATISTICS

JANUARY 2005